C 3.224/5: PHC 80-1-356/MAPS

PHC80-1-356 COMPLETED

Index to Block Numbered 1980 Census Maps

TULSA, OKLA.

STANDARD METROPOLITAN STATISTICAL AREA

FIPS SMSA CODE 8560

U.S. Department of Commerce
BUREAU OF THE CENSUS

Map Legend

SYMBOL	TYPE STYLE	GEOGRAPHIC FEATURE

The following symbols and type styles apply to the metropolitan map series (MMS), vicinity map series (VMS), and other maps prepared by the Bureau of the Census; base maps provided by other agencies may use different symbols and type styles:

	CANADA	Foreign country
	WYOMING	State
	ALLEN	County
	I-65	Limited access highway
	CODY ST	Street or road
	BN RR	Railroad
	POWER TRANSMISSION LINE	Power transmission line
	GOLF COURSE	Landmark, such as a military base, university, prison, park, cemetery, airport
	CANYON	Other boundary, such as a ridge line or canyon
	POWELLS CREEK	Drainage

Map Legend

SYMBOL	TYPE STYLE	GEOGRAPHIC AREA

The following symbols and type styles are standard for all 1980 Census Maps:

West Pine
20066
(160)

County subdivision [minor civil division (MCD) or census county division (CCD)]

Federal Information Processing Standards (FIPS) code for county subdivision, if available

Census Geographic Identification Code Scheme (GICS) code for county subdivision

CHEYENNE
37860
(0325)

Incorporated place

Federal Information Processing Standards (FIPS) code for incorporated place, if available

Census Geographic Identification Code Scheme (GICS) code for incorporated place

BURNS
23516
(1971)
32832
(228)

Coextensive incorporated place

An open six-spoked asterisk following an incorporated place name indicates that the place is coextensive with a county subdivision. The county subdivision name is shown only when it differs from that of the place

Federal Information Processing Standards (FIPS) code for incorporated place, if available

Census Geographic Identification Code Scheme (GICS) code for incorporated place

Federal Information Processing Standards (FIPS) code for county subdivision, if available

Census Geographic Identification Code Scheme (GICS) code for county subdivision

MILLS *
51525
(6269)
(430)

Independent incorporated place

A solid eight-spoked asterisk following an incorporated place name indicates that the place is treated as a county subdivision for census purposes

Federal Information Processing Standards (FIPS) code for incorporated place, if available

Census Geographic Identification Code Scheme (GICS) code for incorporated place

Census Geographic Identification Code Scheme (GICS) code for county subdivision

Corporate corridor

An open boundary symbol indicates that the incorporated area depicted consists of a narrow strip of land, such as a right-of-way

Map Legend

SYMBOL	TYPE STYLE	GEOGRAPHIC AREA
	GOSHEN 22506 (3077)	**Census designated place (CDP)** Federal Information Processing Standards (FIPS) code for census designated place, if available Census Geographic Identification Code Scheme (GICS) code for census designated place
	VALLEY * 77305 (4787) 50198 (452)	**Coextensive census designated place (CDP)** An open six-spoked asterisk following a census designated place name indicates that the place is coextensive with a county subdivision. The county subdivision name is shown only when it differs from that of the place Federal Information Processing Standards (FIPS) code for census designated place, if available Census Geographic Identification Code Scheme (GICS) code for census designated place Federal Information Processing Standards (FIPS) code for county subdivision, if available Census Geographic Identification Code Scheme (GICS) code for county subdivision
	Naveta 41018 (255)	**American Indian reservation** Federal Information Processing Standards (FIPS) code for American Indian reservation, if available Census Geographic Identification Code Scheme (GICS) code for American Indian reservation
	27	**Census tract** A one- to four-digit number followed in some cases by a two-digit suffix, e.g., 3243.03
	9903	**Block numbering area (BNA)** A four-digit number followed in some cases by a two-digit suffix, e.g., 9901.99. The first two digits of a block numbering area number are always 99.
	ED 32 N-ED 29 ED 72 T	**Enumeration district (ED)** A prefix of A, M, N, P, S, or V may precede an enumeration district number; it identifies an area that required special enumeration procedures. A one-letter suffix may follow an enumeration district number; it identifies an area that required separate identification after original enumeration district delineation.

Map Legend

SYMBOL	TYPE STYLE	GEOGRAPHIC AREA
	418 488*	**Block number** An asterisk indicates that the block number is repeated elsewhere in the block or that the block is partially shown on an adjacent map sheet or an inset
		Crews-of-vessels area The anchor symbol identifies a water body or docking area for which ship-based population may be reported. It may be accompanied by a census tract or block numbering area number with a suffix of 99. It is accompanied either by a V-prefixed enumeration district number or a block number of 100 and/or 200. The block number 100 is used for civilian shipboard population; 200 is used for military shipboard population.
		Fishhook A fishhook denotes continuity by connecting two parts of the same political and/or statistical area.
	FALL RIVER URBANIZED AREA	**Urbanized area (UA)** Urbanized areas are named only where more than one appears on a single map sheet.
		**"See ... Map"** Detail for the shaded area appears on the designated map.

Notes:

All political and statistical boundaries are as of January 1, 1980.

Boundaries of small areas may not be depicted exactly due to the scale of the map.

Where boundaries coincide and only one symbol is shown, the boundary symbol of the higher level geographic area is shown. However, the county subdivision boundary symbol is not shown for places which have either asterisk.

Map Index and Map Series

INTRODUCTION

The accompanying set of maps includes only those 1980 census map sheets covering the block numbered portion of the SMSA appearing in the publication title. Included with the set are two reference items to assist in the use of the individual map sheets.

1. **Map Index to Block Numbered Areas**—This map index shows the extent of the SMSA and all county (or county equivalent), place, and American Indian reservation boundaries within the SMSA. It also shows the relationship of each map sheet to these boundaries and to the other map sheets in the set.

2. **Index to Block Numbered 1980 Census Maps**—This index lists the appropriate 1980 census map number(s) for the block numbered portion of each county (or county equivalent), place, and census tract (or block numbering area) in the SMSA. It describes each of the five map series comprising the 1980 census maps and explains the system used to number each map sheet. The index also contains sections of the State Map Index to Block Numbered Areas showing those portions of the state that are adjacent to the SMSA. While additional block numbered areas are indicated on these map sections, no map sheets for these areas are included with this set of maps. In order to obtain block numbered 1980 census maps for areas outside of this SMSA, it will be necessary to obtain the set of maps for the SMSA that includes the desired area, or, if the area is not located within an SMSA, the set of maps for "selected areas" within the particular State.

MAP SERIES

The 1980 census maps are comprised of five different series of maps which together provide coverage for all block numbered areas in the country and Puerto Rico.

1. County Map Series

This map series is the primary component of the Census Bureau's map coverage. Theoretically, a complete set of these map sheets shows the overall picture of the census geographic framework from ocean to ocean and border to border. Most map sheets in the County Map Series are at a scale of 1 inch to 1 mile. They have been created by superimposing census boundaries and names over base maps supplied by State transportation or highway departments. County map sheets adequately show detail in rural areas, but the scale is not sufficiently large for built-up areas (e.g., villages, cities, and metropolitan areas). For these more densely settled areas, the Census Bureau has developed other series of maps. The portions of counties where such alternate coverage has been provided are shaded on the county map sheets. Approximately 5,500 map sheets have been produced in the County Map Series for 1980.

2. Metropolitan Map Series and Vicinity Map Series

The Census Bureau has developed its own series of maps for metropolitan areas, in order to provide uniform coverage of the densely settled portions of the counties involved. This series of maps is referred to as the *Metropolitan Map Series (MMS)* when the maps cover SMSA counties and as the *Vicinity Map Series (VMS)* when the maps cover built-up areas which are not located in an SMSA county. In a few instances, these sheets entirely cover a county, in which case no separate county map sheet exists. The predominant scale for the MMS and the VMS is 1 inch to 1,600 feet. In selected areas with very dense development, some map sheets are produced at a scale of 1 inch to 800 feet; conversely, some sparsely settled areas are mapped at a scale of 1 inch to 3,200 feet or even 1 inch to 6,400 feet. The MMS and the VMS are considered to be insets to county map sheets. Approximately 10,400 MMS and VMS map sheets have been produced for 1980.

3. Place Map Series

For places not covered by MMS or VMS sheets, where most of the development is contained within the limits of an incorporated place or the boundaries established for a census designated place, the Census Bureau has developed a series of maps referred to as the Place Map Series. As with the MMS and VMS sheets, place map sheets are considered to be insets to the county map sheets. The scale varies from map sheet to map sheet. Most place map sheets have been created by superimposing census boundaries and names over base maps supplied by local or State governments. Approximately 11,800 map sheets have been produced in the Place Map Series for 1980.

4. Place and Vicinity Map Series

For places not covered by MMS or VMS sheets which have fairly dense development outside of the limits of an incorporated place or the boundaries established for a census designated place, the Census Bureau has developed a separate series of maps referred to as the Place and Vicinity Map Series. Also included in this category are map sheets showing places located outside of urbanized areas which have enclaves of unincorporated territory within their outer perimeter, and map sheets which show two or more places. In all other respects, place and vicinity map sheets have the same characteristics as place map sheets. Place and vicinity map sheets are also considered to be insets to county map sheets. About 4,500 map sheets have been produced in the Place and Vicinity Map Series for 1980.

5. Indian Reservation Map Series

The Census Bureau has developed a separate series of map sheets for the following American Indian reservations: Fort Apache, Ariz.; Fort Belknap, Mont.; Fort McDermitt, Oreg.-Nev.; Hannahville, Mich.; Hoopa Valley, Calif.; Hoopa Valley Extension, Calif.; Hopi, Ariz.; Indian Township, Maine; Lower Brule, S. Dak.; Menominee, Wis.; Navajo, Ariz.-N. Mex.-Utah; Penobscot, Maine; Pine Ridge, S. Dak.; Potawatomi, Wis.; Ramah, N. Mex.; Resighini Rancheria, Calif.; Rosebud, S. Dak.; Te-Moak, Nev.; Walker River, Nev.; and XL Ranch, Calif. The map sheets in this series are very similar to county map sheets in format and content. Any American Indian reservation not listed above and all Alaska Native villages are shown on other series of 1980 census maps. Approximately 100 map sheets have been produced in the Indian Reservation Map Series for 1980.

1980 Census Map Numbering System

MMS/VMS Maps



County Maps



Place Maps

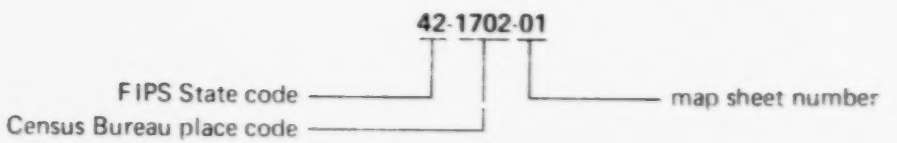

Indian Reservation Maps

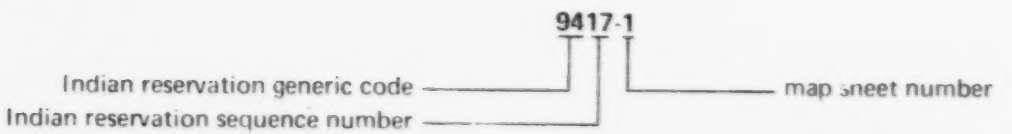

Place and Vicinity Maps

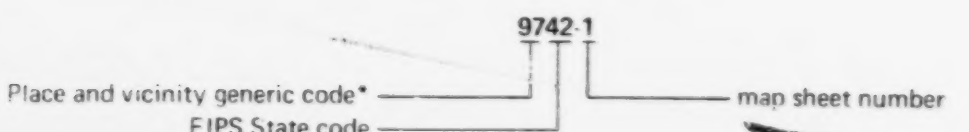

* A generic code of 98 will appear for maps in the States of New York, Connecticut, and Rhode Island. A generic code of 99 will appear for maps in the State of California. When either of these generic codes appear, the two digits following the generic code will *not* represent the FIPS State code.

1980 Census Map Filing Sequence

8560-1
8560-2
8560-3
8560-4
8560-5
8560-6
8560-7
8560-8
8560-9
8560-10
8560-11
8560-12
8560-13
8560-14
8560-15
8560-16
8560-17
8560-19
8560-39
8560-40
8560-41
8560-46
8560-47
8560-48
8560-50
8560-51
8560-52
8560-53
8560-57
8560-58
8560-63
8560-64
8560-65
8560-66
8560-72
8560-73
8560-89
8560-91
8560-524SW
8560-530NW
8560-530SW
8560-532NE
8560-533AB
9740-81

Geographic Areas and Map Sheet Numbers

STATE

Oklahoma

PLACE

Bartlesville city	9740-81				
Bixby city	8560-12	8560-14	8560-15	8560-17	8560-72
	8560-91				
Bristow city	8560-533AB				
Broken Arrow city	8560-8	8560-10	8560-11	8560-12	8560-15
	8560-16				
Catoosa city	8560-3	8560-9	8560-52	8560-53	
Collinsville city	8560-40	8560-41	8560-524SW		
Drumright city	8560-530NW	8560-530SW			
Glenpool city	8560-13	8560-14			
Jenks city	8560-13	8560-14	8560-15	8560-72	
New Tulsa town	8560-10				
Owasso city	8560-2	8560-40	8560-41	8560-46	8560-47
Sand Springs city	8560-5	8560-6	8560-50	8560-51	8560-57
	8560-58				
Sapulpa city	8560-63	8560-64	8560-65	8560-66	
Skiatook town	8560-39	8560-40	8560-89		
Sperry town	8560-1	8560-47	8560-48		
Tulsa city	8560-1	8560-2	8560-3	8560-4	8560-5
	8560-6	8560-7	8560-8	8560-9	8560-10
	8560-12	8560-13	8560-14	8560-15	8560-51
Turley (CDP)	8560-1				

COUNTY OR COUNTY EQUIVALENT

Creek county	8560-6	8560-7	8560-13	8560-14	8560-58
	8560-63	8560-64	8560-65	8560-66	8560-530NW
	8560-530SW	6560-533AB			

CENSUS TRACT OR BLOCK NUMBERING AREA

201	8560-6	8560-7	8560-13	206	8560-63	8560-65	8560-66
	8560-63			207	8560-58	8560-64	8560-65
202	8560-6	8560-58	8560-63	208	8560-530NW	8560-530SW	
	8560-64	8560-65	8560-66	209	8560-533AB		
203	8560-63	8560-66		210	8560-533AB		
204	8560-13	8560-63	8560-66	211	8560-65		
205	8560-13	8560-14	8560-66				

COUNTY OR COUNTY EQUIVALENT

Osage county	8560-1	8560-4	8560-5	8560-19	8560-39
	8560-48	8560-50	8560-51	8560-57	8560-89
	8560-532NE	9740-81			

CENSUS TRACT OR BLOCK NUMBERING AREA

101	8560-4			103	8560-39	
102	8560-1	8560-4	8560-5	107	9740-81	
	8560-19	8560-39	8560-48			
	8560-50	8560-51	8560-57			
	8560-89	8560-532NE				

COUNTY OR COUNTY EQUIVALENT

Rogers county	8560-2	3560-3	8560-9	8560-41	8560-46
	8560-52	3560-53	8560-524SW		

CENSUS TRACT OR BLOCK NUMBERING AREA

504	8560-2	8560-3	8560-9	506	8560-9
	8560-41	8560-46	8560-52		
	8560-53	8560-524SW			

COUNTY OR COUNTY EQUIVALENT

Tulsa county	8560-1	8560-2	8560-3	8560-4	8560-5
	8560-6	8560-7	8560-8	8560-9	8560-10
	8560-11	8560-12	8560-13	8560-14	8560-15
	8560-16	8560-17	8560-19	8560-39	8560-40
	8560-41	8560-46	8560-47	8560-48	8560-57
	8560-58	8560-72	8560-73	8560-524SW	

CENSUS TRACT OR BLOCK NUMBERING AREA

1	8560-1	8560-2	8560-3	22	8560-4	
	8560-4			23	8560-4	
2	8560-1	8560-4		24	8560-4	
3	8560-4			25	8560-4	
4	8560-4			26	8560-4	
5	8560-4			27	8560-4	
6	8560-4			28	8560-4	
7	8560-4			29	8560-4	8560-5
8	8560-4			30	8560-4	8560-5
9	8560-4			31	8560-4	8560-7
10	8560-4			32	8560-4	
12	8560-4			33	8560-4	
13	8560-4			34	8560-4	
14	8560-4			35	8560-4	
15	8560-4			36	8560-4	
16	8560-3	8560-4		37	8560-4	
17	8560-3	8560-4		38	8560-3	8560-4
18	8560-4			39	8560-4	8560-7
19	8560-4			40	8560-7	
20	8560-4			41.01	8560-7	
21	8560-4			41.02	8560-7	

CENSUS TRACT OR BLOCK NUMBERING AREA—Continued

42	8560-4	8560-7	
43.01	8560-4	8560-7	
43.02	8560-7		
44	8560-7		
45	8560-4	8560-7	
46	8560-4	8560-7	
47	8560-6	8560-7	
48	8560-7		
49	8560-7		
50.01	8560-7		
50.02	8560-7		
51	8560-7		
52	8560-7		
53	8560-3	8560-4	8560-7
	8560-8		
54	8560-40	8560-41	8560-524SW
55	8560-39	8560-40	
56	8560-1	8560-47	8560-48
57	8560-1		
58.01	8560-2	8560-46	
58.02	8560-1	8560-2	8560-40
	8560-41	8560-46	8560-47
59	8560-2	8560-3	8560-13
60	8560-3		
61	8560-1	8560-2	8560-3
62	8560-1	8560-4	
63.01	8560-5		
63.02	8560-5	8560-6	
64.01	8560-5		
64.02	8560-5	8560-19	8560-57
65.01	8560-6		
65.03	8560-6		
65.04	8560-5	8560-6	8560-57
	8560-58		
66	8560-4	8560-5	8560-6
	8560-7		
67.01	8560-6	8560-7	
67.03	8560-13		
67.04	8560-7	8560-13	8560-14
68.01	8560-7		
68.02	8560-7		
69.01	8560-7		
69.02	8560-7	8560-8	
69.03	8560-8		
69.04	8560-8		
69.05	8560-8		
70	8560-7	8560-8	
71.01	8560-3		
71.02	8560-3		
72	8560-3		
73.03	8560-3		
73.04	8560-3		
73.05	8560-3	8560-8	
73.06	8560-3	8560-8	
73.07	8560-3	8560-8	
73.08	8560-3	8560-8	8560-9
	8560-10		
74.01	8560-8	8560-10	8560-11
	8560-12		
74.02	8560-8	8560-10	8560-11
	8560-12		
74.03	8560-8	8560-12	
75.02	8560-11	8560-12	8560-14
	8560-15	8560-16	
75.03	8560-11	8560-12	
75.04	8560-11	8560-12	
75.05	8560-12		
76.01	8560-7	8560-13	
76.02	8560-7	8560-13	
76.03	8560-7	8560-13	
76.04	8560-7	8560-8	
76.05	8560-7	8560-8	8560-12
	8560-13		
76.06	8560-12	8560-15	
76.07	8560-12	8560-13	8560-14
	8560-15		
77	8560-13	8560-14	8560-72
	8560-73		
78	8560-14	8560-15	8560-16
	8560-17	8560-72	
79	8560-1		
80.01	8560-1	8560-4	
80.02	8560-1	8560-8	
81	8560-3		
82	8560-3		
83	8560-3		
84	8560-3	8560-8	
85.01	8560-3	8560-8	
85.02	8560-8		
86	8560-7	8560-8	
87	8560-7		
88	8560-5	8560-6	
89	8560-3		
90.02	8560-8	8560-10	
90.03	8560-8	8560-10	
90.04	8560-8		
90.05	8560-8	8560-10	
91.01	8560-1	8560-47	8560-48
91.02	8560-1		
91.03	8560-1	8560-47	

COUNTY OR COUNTY EQUIVALENT

[illegible] County	8560-9 8560-91	8560-10	8560-11	8560-16	8560-17

CENSUS TRACT OR BLOCK NUMBERING AREA

304	8560-9	8560-10		306	8560-11	8560-16	8560-17
305	8560-10	8560-11			8560-91		

Legend for Index to Block Numbered Areas

MAP LEGEND

SYMBOLS	TYPE STYLES	GEOGRAPHIC AREAS
	CANADA	Foreign country
	FLORIDA	State
	LEE	County
	Brent	County subdivision
	MIAMI	Incorporated place
	STAPLETON	Census designated place
	Lake Wingra	Major water feature
✲		Asterisk following place name indicates place is coextensive with a county subdivision. County subdivision name is shown only when it differs from place name.
		Note: All political boundaries are as of January 1, 1980. Boundaries of small areas may not be depicted exactly due to scale of map. Where boundaries coincide, boundary symbol of higher level geographic area is shown. Those places shown with county subdivision symbol, but identified with type styles for incorporated or census designated places, are treated as county subdivisions for census purposes.
	COLUMBUS	Standard metropolitan statistical area (SMSA)
		Area block numbered as a part of Urbanized Area Program
		Area block numbered beyond limits of Urbanized Area Program

MAP SECTIONS

BLANK PAGE

Index to Block Numbered Areas in the Vicinity of the SMSA

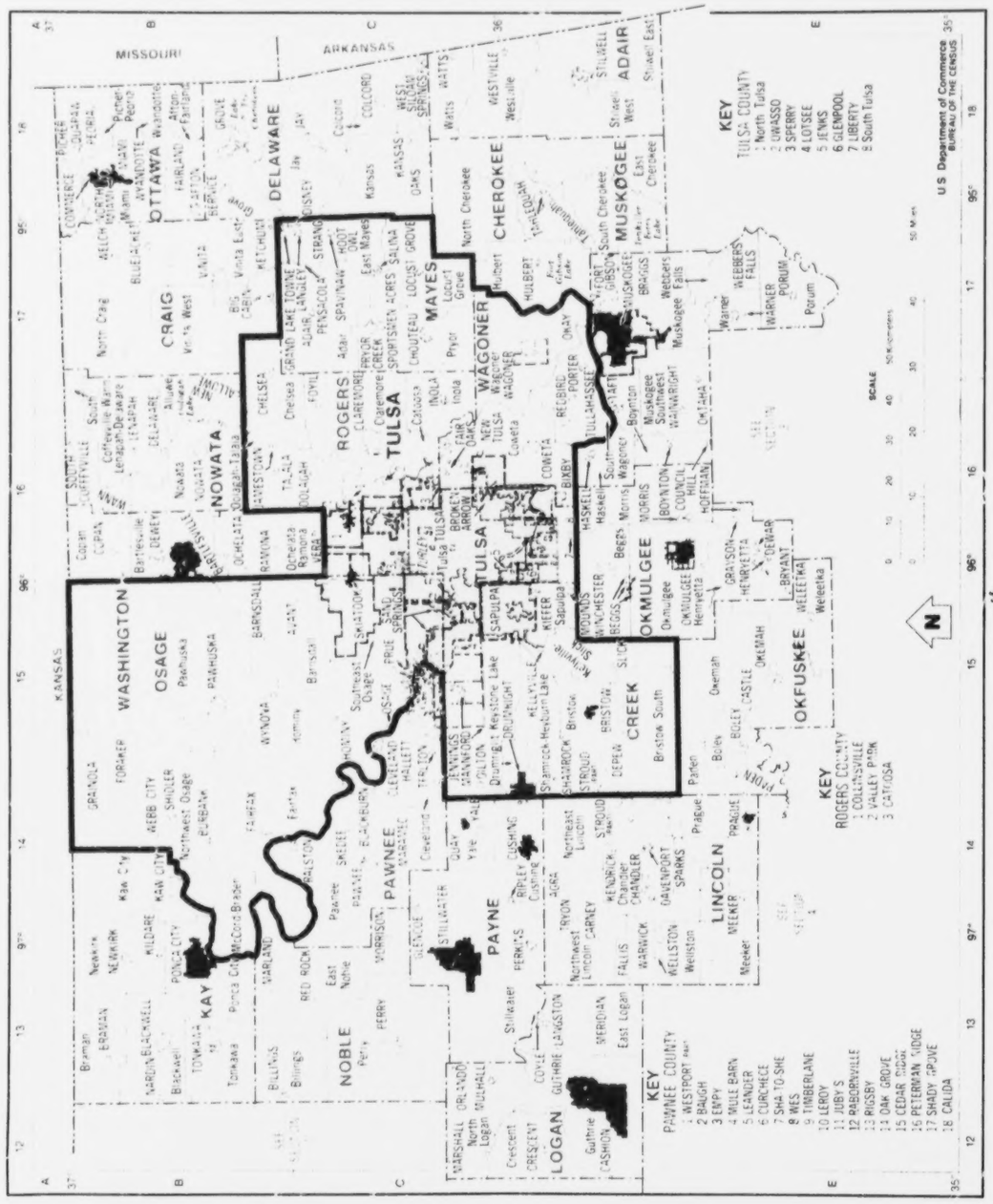

Legend for Index to Block Numbered Areas

MAP SECTIONS

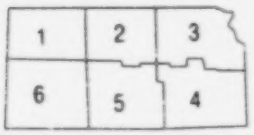

MAP LEGEND

SYMBOLS	TYPE STYLES	GEOGRAPHIC AREAS
	CANADA	Foreign country
	FLORIDA	State
	LEE	County
	Brent	County subdivision
	MIAMI	Incorporated place
	STAPLETON	Census designated place
	Lake Wingra	Major water feature

Asterisk following place name indicates place is coextensive with a county subdivision. County subdivision name is shown only when it differs from place name.

Note: All political boundaries are as of January 1, 1980. Boundaries of small areas may not be depicted exactly due to scale of map. Where boundaries coincide, boundary symbol of higher level geographic area is shown. Those places shown with county subdivision symbol, but identified with type styles for incorporated or census designated places, are treated as county subdivisions for census purposes.

	COLUMBUS	Standard metropolitan statistical area (SMSA)
		Area block numbered as a part of Urbanized Area Program.
		Area block numbered beyond limits of Urbanized Area Program.

Index to Block Numbered Areas in the Vicinity of the SMSA

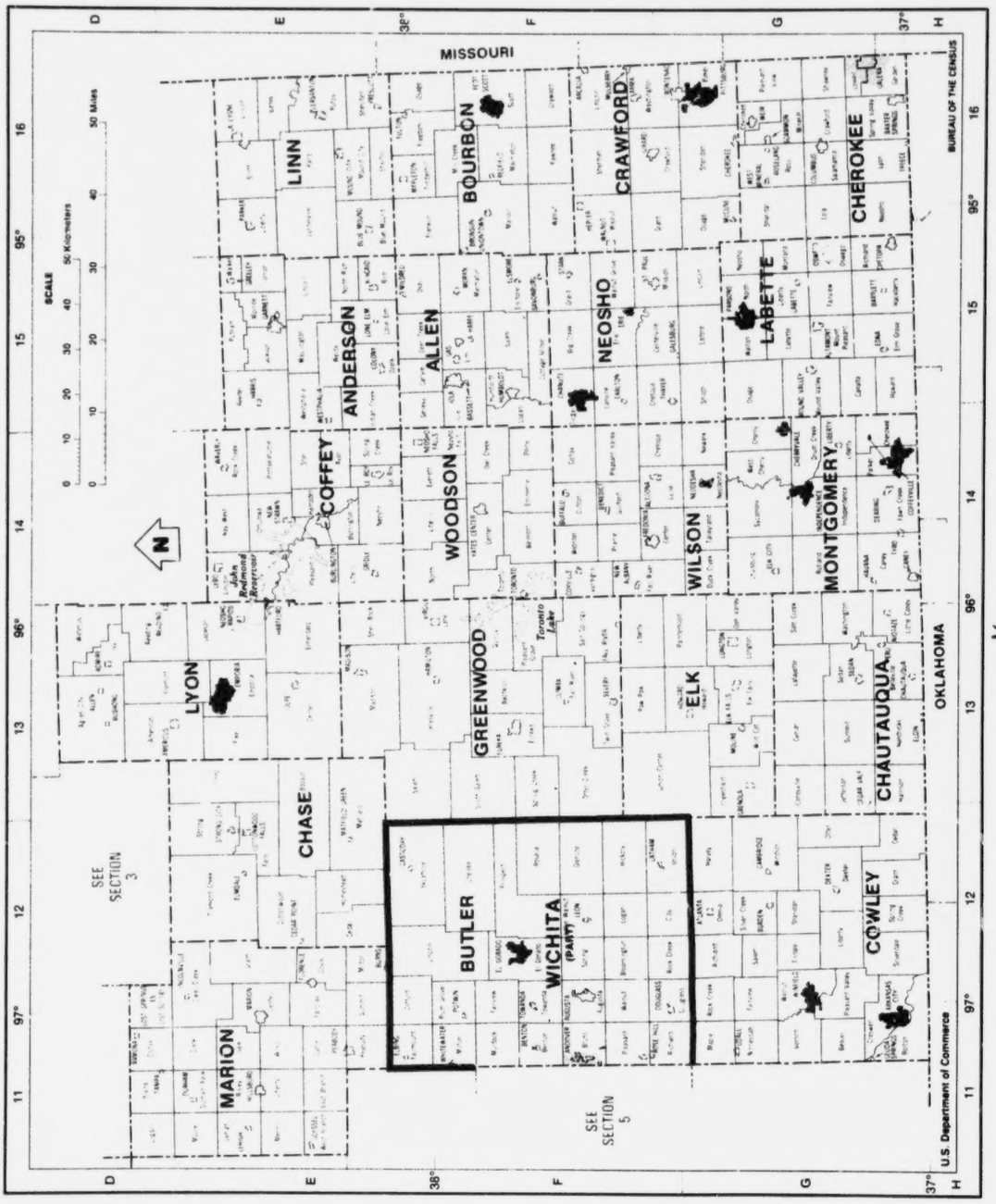

16

16- TULSA, OKLA., SMSA **MAP INDEX**

For sale by the Superintendent of Documents, U.S. Government Printing Office, Washington, D.C. 20402

INDEX TO BLOCK NUMBERED AREAS

TULSA, OKLA.

STANDARD METROPOLITAN STATISTICAL AREA

KEY TO INDEX SHEETS

1 | 2

501 COWLEY OSAGE 502 CHAUTAUQUA OSAGE 503 KANSAS OKLAHOMA 504

GRAINOLA 502A

508 FORAKER 507A 507 506 505

Northwest Osage

508SE WEBB CITY

507B SHIDLER

Pawhuska

Osage Reservation

510 511 512 513

BURBANK 510A

PAWHUSKA 512A

KAY OSAGE 509SW 509SE

McCord-Braden

OSAGE NOBLE 518 517 FAIRFAX 517A 516 515 514

OSAGE PAWNEE

Fairfax

WYNONA 515A

BARNSDALL 514A

Barnsdall

AVANT

519 520 521 522 87

Hominy

HOMINY 522A

522SE 90

SKIATOOK

38 39

525

OSAGE 525A

526 529SE Hominy 49 48

PRUE

50 SAND SPRINGS (PART) Southeast Osage 51 TULSA (PART)

532NE

5

OSAGE TULSA

PAWNEE CREEK 18 19 57 LOTSEE

527

PAYNE CREEK

OILTON 527A

MANNFORD 21 Tulsa (Part) 20 58

TULSA CREEK

SAND SPRINGS 6 (PART)

530NW

DRUMRIGHT (PART)

Keystone Lake

64 SAPULPA (PART) 63

Drumright 530

528

SAPULPA (PART) 66

65

KELLYVILLE KIEFER

530SW

SHAMROCK 531A

Sapulpa 73

74

MOUNDS

Shamrock-Heyburn Lake

531

BRISTOW Bristow 533

STROUD (PART)

DEPEW 531B

Kellyville-Slick

534

SLICK 533B

Bristow South

537 536

LINCOLN CREEK

CREEK OKMULGEE

CREEK OKFUSKEE

MATCHLINE

SCALE

0 4 8 12 16 Kilometers

0 4 8 12 16 Miles

N

MAP LEGEND

SYMBOLS	TYPE STYLES	GEOGRAPHIC AREAS
	MEXICO	Foreign country
	IOWA	State
	DANE	Subject SMSA county
	POWER	County not part of subject SMSA
	Locust	County subdivision
	SILAS	Incorporated place
	PERDIDO	Census designated place
	Pyramit	American Indian reservation
	Lake Wingra	Major water feature
*		Open six-spoked asterisk following place name indicates place is coextensive with a county subdivision. County subdivision name is shown only when it differs from place name.
*		Solid eight-spoked asterisk following an incorporated place name indicates place is treated as a county subdivision for census purposes.

Note: All political boundaries are as of January 1, 1980. Boundaries of small areas may not be depicted exactly due to scale of map. Where boundaries coincide, boundary symbol of higher level geographic area is shown, except where a county subdivision boundary coincides with boundary of an incorporated place.

Area block numbered as a part of Urbanized Area Program

Area block numbered beyond limits of Urbanized Area Program

12 Metropolitan Map Series sheet included in this report.

50 Metropolitan Map Series sheet not included in this report; no block numbered area

Note: All Metropolitan Map Series sheet numbers preceded by 8560-

MICROFILMED FROM BEST AVAILABLE COPY

INDEX TO BLOCK NUMBERED AREAS

TULSA, OKLA.

STANDARD METROPOLITAN STATISTICAL AREA

KEY TO INDEX SHEETS

2

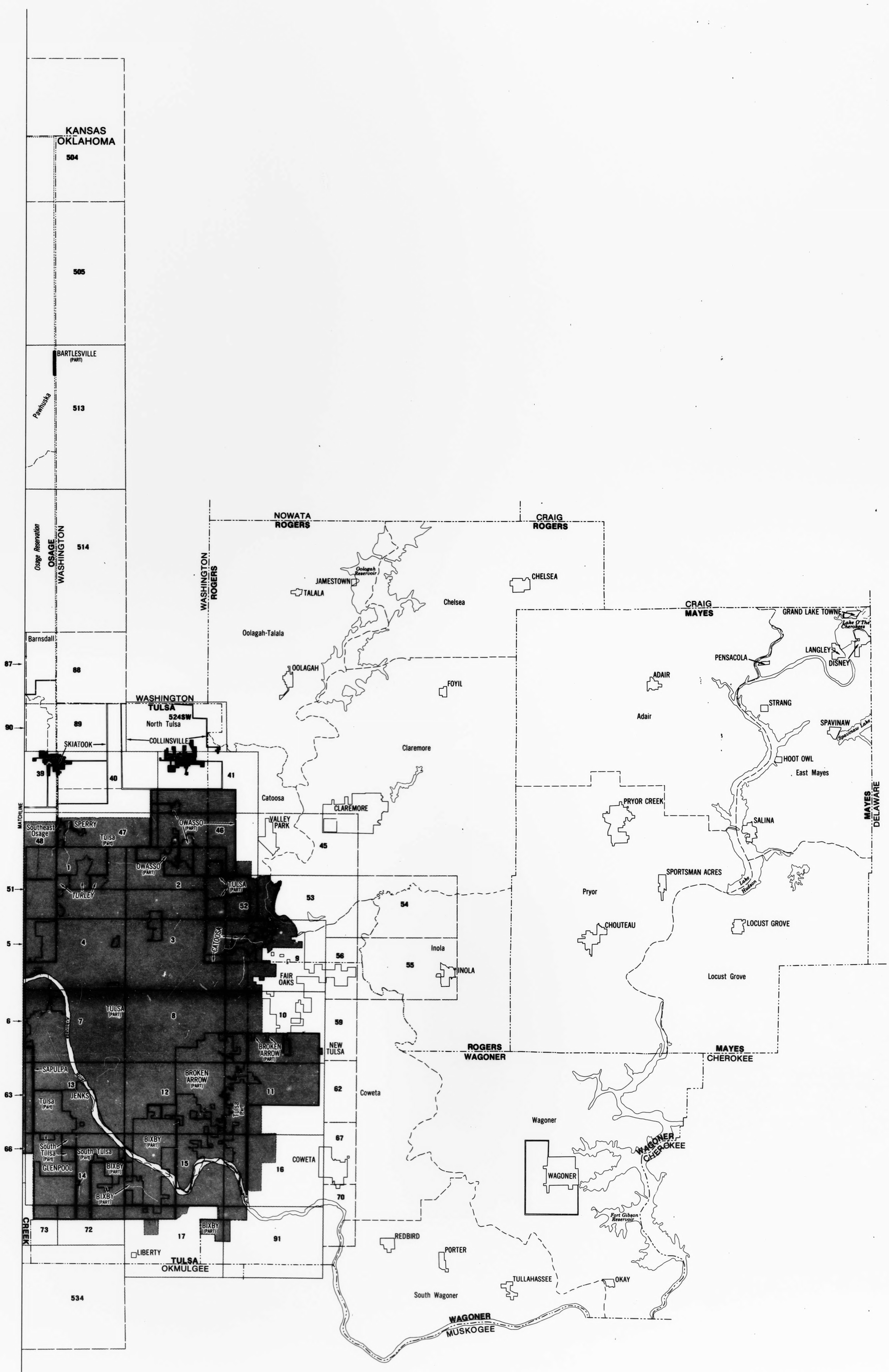

SCALE

0 4 8 12 16 Kilometers

0 4 8 12 16 Miles

MAP LEGEND

SYMBOLS	TYPE STYLES	GEOGRAPHIC AREAS
	MEXICO	Foreign country
	IOWA	State
	DANE	Subject SMSA county
	POWER	County not part of subject SMSA
	Locust	County subdivision
	SILAS	Incorporated place
	PERDIDO	Census designated place
	Pyramit	American Indian reservation
	Lake Wingra	Major water feature
*		Open six-spoked asterisk following place name indicates place is coextensive with a county subdivision. County subdivision name is shown only when it differs from place name.

SYMBOLS	TYPE STYLES	GEOGRAPHIC AREAS
*		Solid eight-spoked asterisk following an incorporated place name indicates place is treated as a county subdivision for census purposes.
		Note: All political boundaries are as of January 1, 1980. Boundaries of small areas may not be depicted exactly due to scale of map. Where boundaries coincide, boundary symbol of higher level geographic area is shown, except where a county subdivision boundary coincides with boundary of an incorporated place.
		Area block numbered as a part of Urbanized Area Program
		Area block numbered beyond limits of Urbanized Area Program
	12	Metropolitan Map Series sheet included in this report.
	50	Metropolitan Map Series sheet not included in this report; no block numbered area
		Note: All Metropolitan Map Series sheet numbers preceded by 8560-

MICROFILMED FROM BEST AVAILABLE COPY

UNITED STATES
DEPARTMENT OF COMMERCE

BUREAU OF THE CENSUS
Geography Division

Osage Reservation
56300
(343)

102

Southeast Osage Div.
(036)

SPERRY
69300 (2265)
PART

56

Tulsa Div.
(051)

91.01

91.03

TULSA
75000
(2465)

Tulsa Div.
(051)

58.02

TURLEY
75150 (2472)
PART

91.02

TURLEY
75150 (2472)
PART

TURLEY
75150 (2472)
PART

79

57

Tulsa Div.
(051)

80.02

TULSA
75000
(2465)

80.01

62

TULSA NORTH
AIRPORT

MOHAWK PARK

61

LAKE YAHOLA

MOHAWK LAKE

MOHAWK PARK

2

1

CROWN HILL CEMETERY

BERRY PARK

CHAMBERLAIN PARK

1980 CENSUS MAP
BASE MAP COMPILED 1966

REVISIONS							
DATE	TYPE	DATE	TYPE	DATE	TYPE	DATE	TYPE

NOT REVIEWED

NORTH

1 MILE

1000 0 1000 2000 3000 4000 5000 6000 7000 FEET

1000 0 1000 2000 3000

1 KILOMETER

1 0 1 2

INDEX TO ADJOINING SHEETS

	48	47
51	1	2
5	4	3

TULSA
Metropolitan Map Series
8560

(40-113) Osage Co. OK
(40-143) Tulsa Co. OK

MAP SHEET
1

TULSA URBANIZED AREA

Property of the Library
Bureau of the Census

UNITED STATES
DEPARTMENT OF COMMERCE

BUREAU OF THE CENSUS
Geography Division

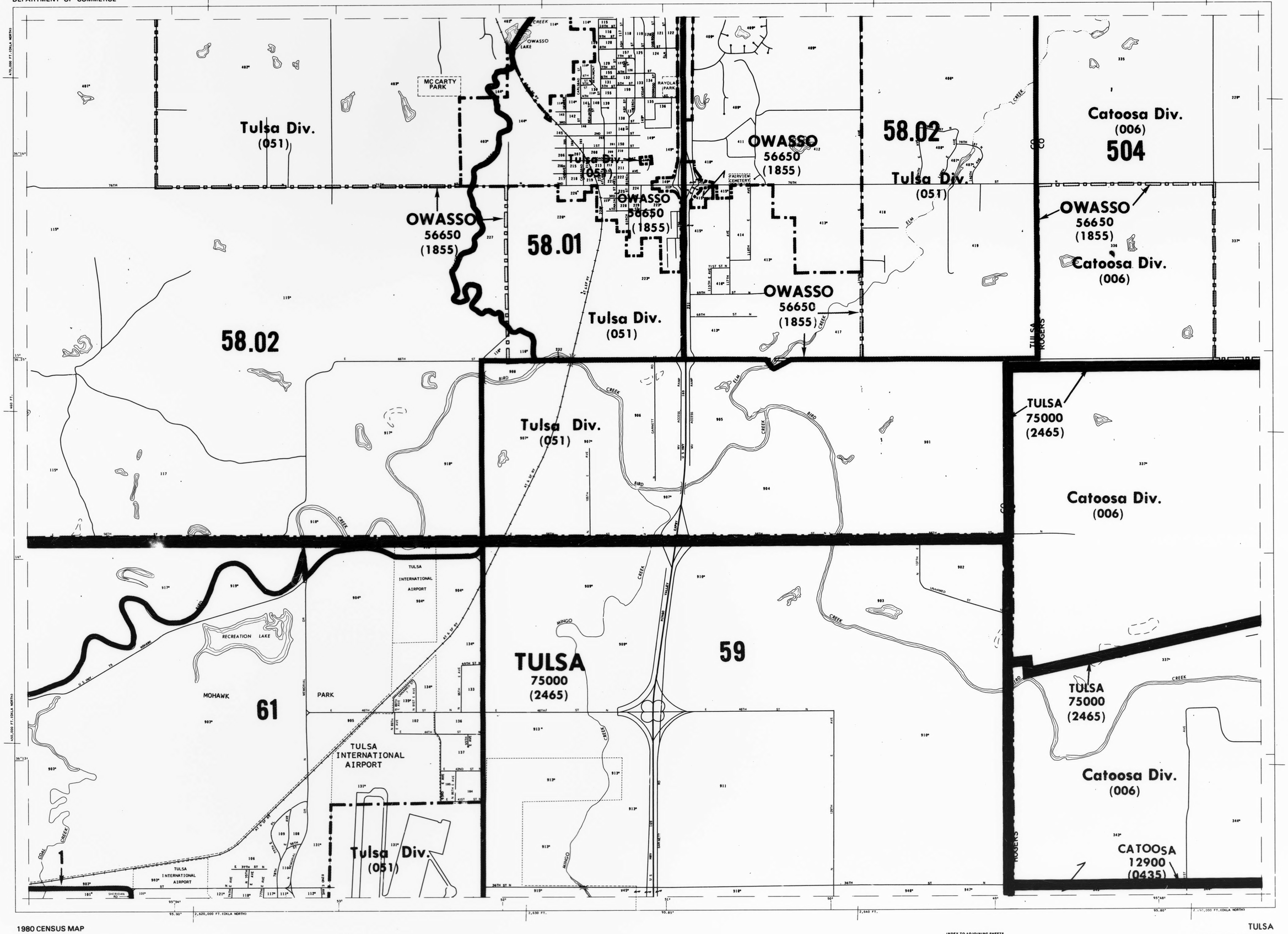

1980 CENSUS MAP

BASE MAP COMPILED 1966

REVISIONS							
DATE	TYPE	DATE	TYPE	DATE	TYPE	DATE	TYPE
1-67	FIELD COR						
4-68	COM COR						
7-71	REVISED						
9-1	GBT COR						
9-16	1980 TRACTS						
5/81	[illegible]						
9/78	BAS						

NOT REVIEWED:

NORTH

1 ½ 0 1 MILE

1000 0 1000 2000 3000 4000 5000 6000 7000 FEET

1 .5 0 1 KILOMETER

INDEX TO ADJOINING SHEETS

47		46
1	2	52
4	3	9

TULSA
Metropolitan Map Series
8560

(40-131) Rogers Co., OK
(40-143) Tulsa Co., OK

MAP SHEET
2

TULSA URBANIZED AREA

MICROFILMED FROM
BEST AVAILABLE COPY

UNITED STATES
DEPARTMENT OF COMMERCE

BUREAU OF THE CENSUS
Geography Division

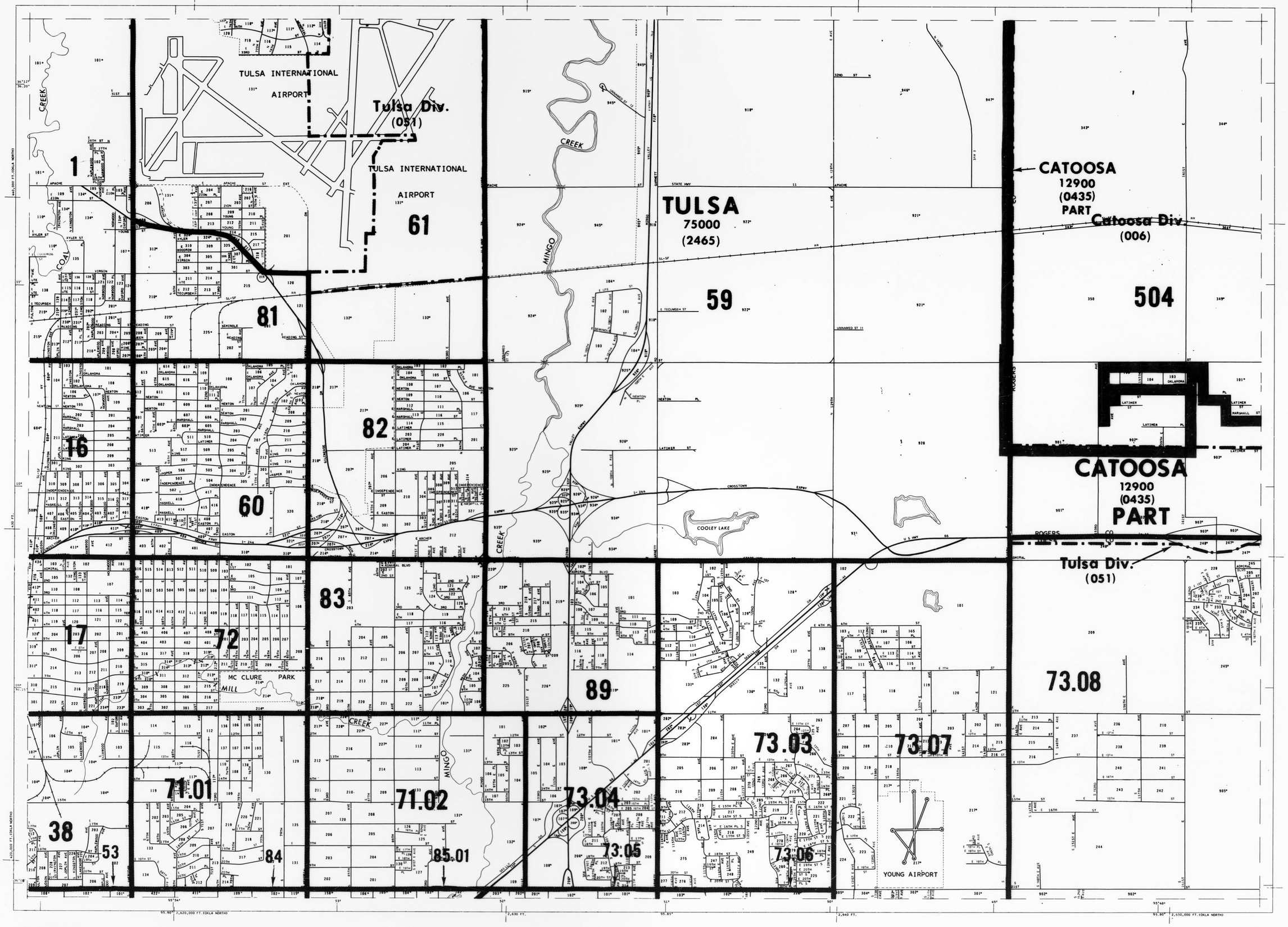

1980 CENSUS MAP
BASE MAP COMPILED 1966

REVISIONS							
DATE	TYPE	DATE	TYPE	DATE	TYPE	DATE	TYPE
[illegible]	FIELD CHK	[illegible]	BAS				
[illegible]	FIELD CHK						
[illegible]	REVISED						
[illegible]	OFF						
[illegible]	1980 TRACTS						
1978	BAS						

NOT REVIEWED:

NORTH

1 ½ 0 1 MILE
1000 0 1000 2000 3000 4000 5000 6000 7000 FEET
1 .5 0 1 KILOMETER

INDEX TO ADJOINING SHEETS

1	2	52
4	3	9
7	8	10

TULSA
Metropolitan Map Series
8560

(40-131) Rogers Co., OK
(40-143) Tulsa Co., OK

MAP SHEET
3

TULSA URBANIZED AREA

MICROFILMED FROM
BEST AVAILABLE COPY

UNITED STATES
DEPARTMENT OF COMMERCE

BUREAU OF THE CENSUS
Geography Division

1980 CENSUS MAP

BASE MAP COMPILED 1966

REVISIONS							
DATE	TYPE	DATE	TYPE	DATE	TYPE	DATE	TYPE
9 87	FIELD CHK	1 1 80	BAS				
5 80	CLIM CHK						
1 81	REVISED						
1811	CLIM CHK						
	UPDATED CHK						
1878	BAS						
4 83	1980 TRACTS						

NOT REVIEWED:

NORTH

1 0 1 MILE

1000 0 1000 2000 3000 4000 5000 6000 7000 FEET

1 .5 0 1 KILOMETER

INDEX TO ADJOINING SHEETS

51	1	2
5	4	3
6	7	8

TULSA
Metropolitan Map Series
8560

(40-113) Osage Co., OK
(40-143) Tulsa Co., OK

MAP SHEET
4

TULSA URBANIZED AREA

UNITED STATES
DEPARTMENT OF COMMERCE

BUREAU OF THE CENSUS
Geography Division

Southeast Osage Div. (036)

SAND SPRINGS 65300 (2125) PART

Osage Reservation 56300 (3438)

Southeast Osage Div. (036)

102

TULSA 75000 (2465)

SAND SPRINGS 65300 (2125) PART

TULSA 75000 (2465)

Southeast Osage Div. (036)

Southeast Osage Div. (036)

SAND SPRINGS 65300 (2125) PART

Southeast Osage Div. (036)

Tulsa Div. (051)

64.02

Tulsa Div. (051)

SAND SPRINGS 65300 (2125) PART

Tulsa Div. (051)

63.01

Tulsa Div. (051)

Tulsa Div. (051)

29

Tulsa Div. (051)

30

TULSA 75000 (2465)

88

SAND SPRINGS 65300 (2125) PART

Tulsa Div. (051)

65.04

64.01

Tulsa Div. (051)

63.02

Tulsa Div. (051)

66

Tulsa Div. (051)

1980 CENSUS MAP
BASE MAP COMPILED 1966

REVISIONS							
DATE	TYPE	DATE	TYPE	DATE	TYPE	DATE	TYPE
5 82	FIELD COR	10 84	BAS				
5 89	REVISED						

NOT REVIEWED:

NORTH

1 0 1 MILE
1000 0 1000 2000 3000 4000 5000 6000 7000 FEET
1 .5 0 1 KILOMETER

INDEX TO ADJOINING SHEETS

50	51	1
57	5	4
58	6	7

TULSA
Metropolitan Map Series
8560

(40-113) Osage Co., OK
(40-143) Tulsa Co., OK

MAP SHEET 5

TULSA URBANIZED AREA

REPRODUCED FROM
BEST AVAILABLE COPY

UNITED STATES
DEPARTMENT OF COMMERCE

BUREAU OF THE CENSUS
Geography Division

63.02

SAND SPRINGS
65300 (2125)
PART

Tulsa Div.
(051)

88

Tulsa Div.
(051)

65.04

Tulsa Div
(051)

65.01

SAND SPRINGS
65300 (2125)
PART

Tulsa Div.
(051)

66

65.03

47

SAND SPRINGS 65300 (2125) PART

TULSA
75000
(2465)

67.01

SAPULPA
65400 (2135)
PART

Sapulpa Div.
(031)

202

201

1980 CENSUS MAP
BASE MAP COMPILED 1966

REVISIONS							
DATE	TYPE	DATE	TYPE	DATE	TYPE	DATE	TYPE
9 81	FIELD COR	1-1-80	BAS				
5 88	CLM COR						
1-11	REVISED						
1971	GBY COR						
1980	UPDATED CUE						
9 76	1980 TRACTS						
1976	BAS						

NOT REVIEWED:

NORTH

1 0 1 MILE

1000 0 1000 2000 3000 4000 5000 6000 7000 FEET

1 .5 0 1 KILOMETER

INDEX TO ADJOINING SHEETS

57	5	4
58	6	7
64	63	13

TULSA
Metropolitan Map Series
8560

(40 037) Creek Co., Okla.
(40 143) Tulsa Co., Okla.

MAP SHEET
6

TULSA URBANIZED AREA

MICROFILMED FROM
BEST AVAILABLE COPY

UNITED STATES
DEPARTMENT OF COMMERCE

BUREAU OF THE CENSUS
Geography Division

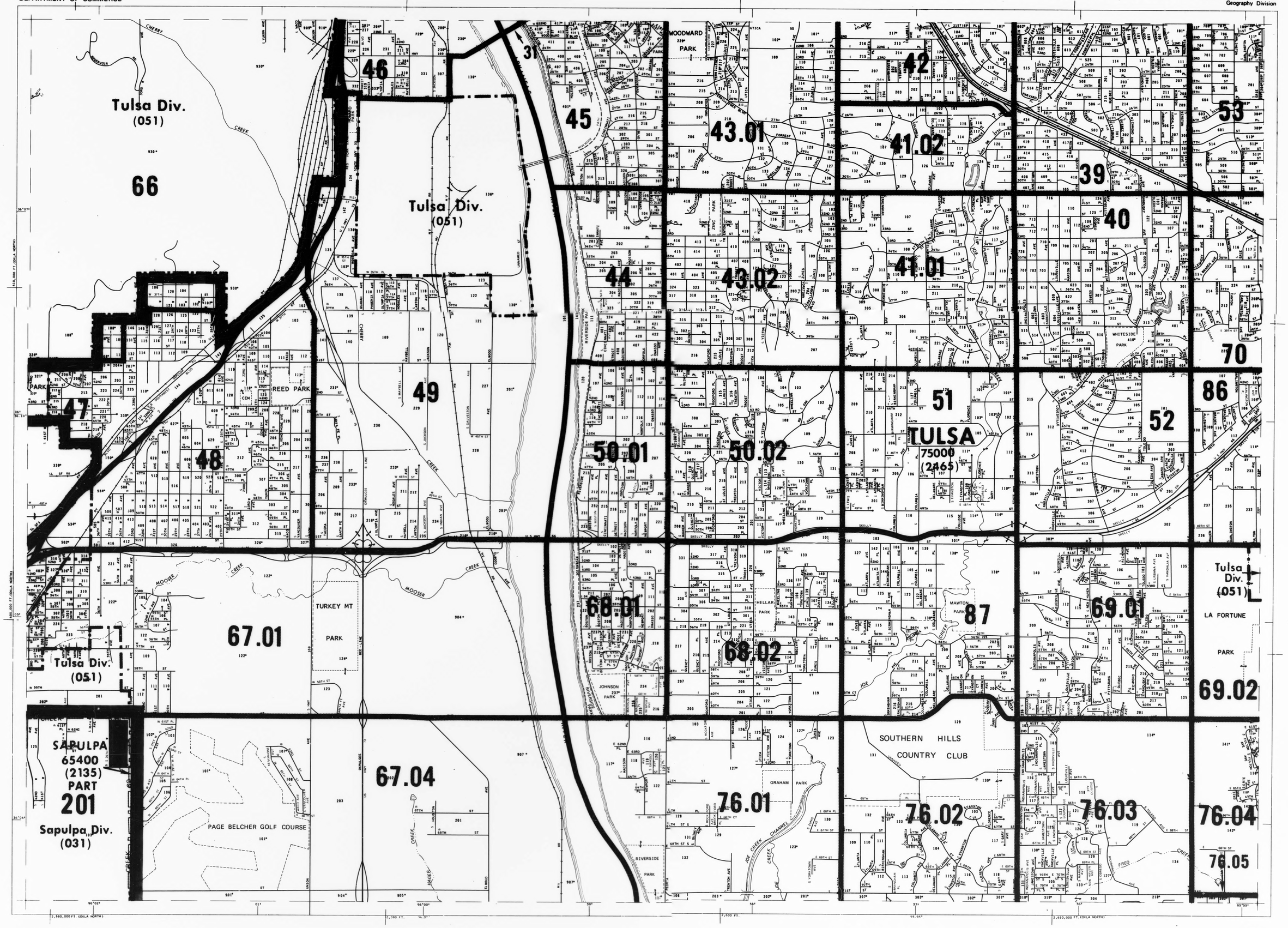

1980 CENSUS MAP
BASE MAP COMPILED 1966

REVISIONS							
DATE	TYPE	DATE	TYPE	DATE	TYPE	DATE	TYPE
9-67	FIELD COR	1-1-80	BAS				
1-68	COM COR						
1-71	CAVEDON						
1971	CBR COR						
1980	PLATED						
9-10	TRACTS						
10-10	BAS						

NOT REVIEWED:

NORTH

1 ½ 0 1 MILE
1000 0 1000 2000 3000 4000 5000 6000 7000 FEET
1 .5 0 1 KILOMETER

INDEX TO ADJOINING SHEETS

5	4	3
6	7	8
63	13	12

TULSA
Metropolitan Map Series
8560

(40-037) Creek Co., OK
(40-143) Tulsa Co., OK

MAP SHEET
7

TULSA URBANIZED AREA

MICROFILMED FROM
BEST AVAILABLE COPY

UNITED STATES
DEPARTMENT OF COMMERCE

BUREAU OF THE CENSUS
Geography Division

53
84
85.01
73.05
73.06
73.07
73.08
70
85.02
90.04
90.05
86
69.05
TULSA
75000
(2465)
90.02
Tulsa Div.
(051)
69.02
69.03
69.04
MEMORIAL
PARK
CEMETERY
90.03
Tulsa Div.
(051)
76.04
BROKEN ARROW
09050
(0290)
74.03
74.01
Tulsa Div.
(051)
76.05
74.02

1980 CENSUS MAP
BASE MAP COMPILED 1966

REVISIONS

DATE	TYPE	DATE	TYPE	DATE	TYPE	DATE	TYPE

NOT REVIEWED:

NORTH

1 MILE
7000 FEET
1 KILOMETER

N. A.
MMS

INDEX TO ADJOINING SHEETS

4	3	9
7	8	10
13	12	11

TULSA
Metropolitan Map Series
8560
(40-143) Tulsa Co., OK
SHEET NUMBER
8
TULSA URBANIZED AREA

BEST AVAILABLE COPY

UNITED STATES
DEPARTMENT OF COMMERCE

BUREAU OF THE CENSUS
Geography Division

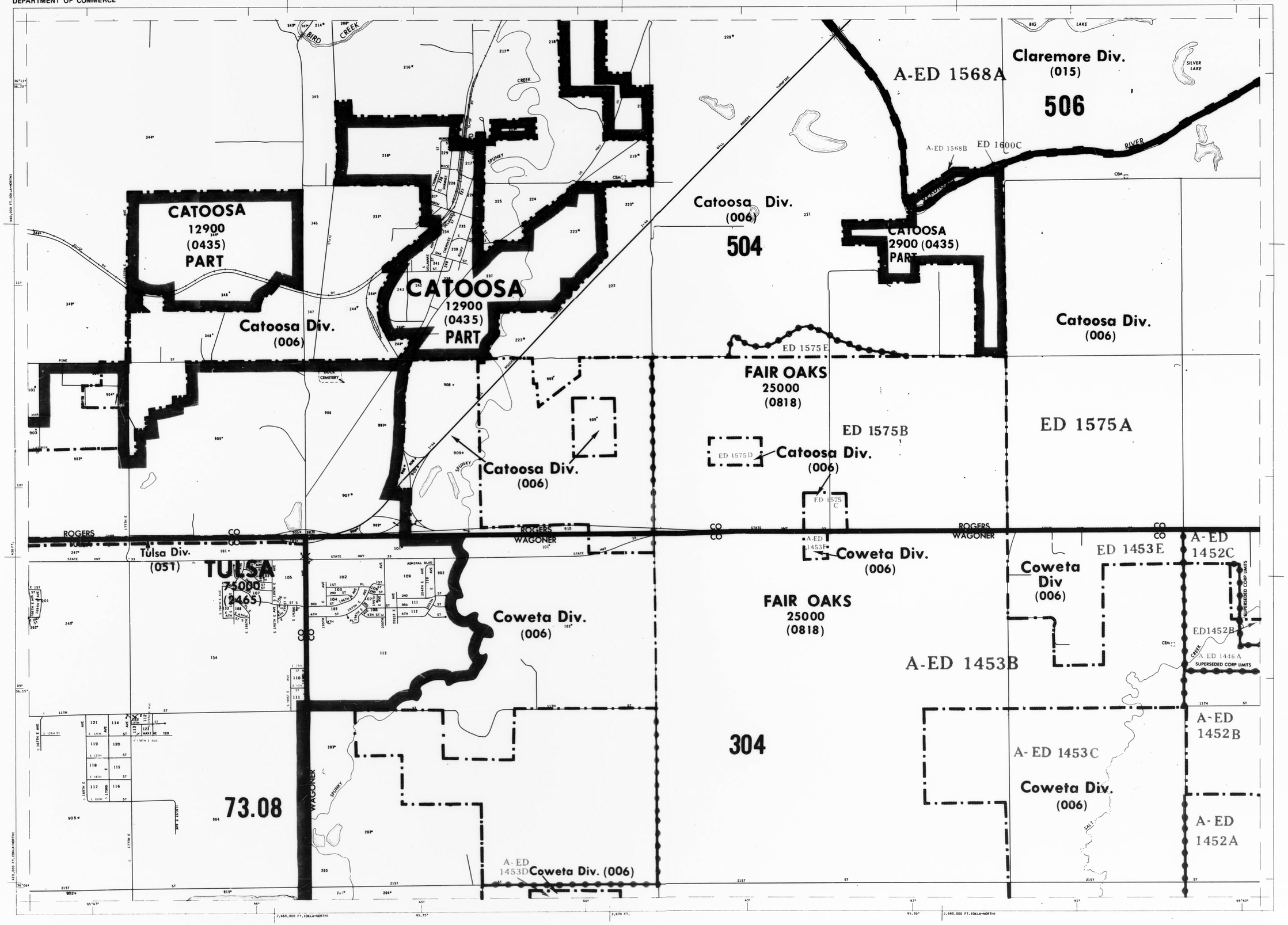

BASE MAP COMPILED 1966

REVISIONS							
DATE	TYPE	DATE	TYPE	DATE	TYPE	DATE	TYPE
1 68	FIELD COR	1 1 80	RAS				
4	COR COR						
1 73	REVISED						
1973	GBF						
1980	UPDATED CLR						
9 79	1980 TRACTS						
1979	RAS						

NOT REVIEWED:

NORTH

1 ½ 0 1 MILE

1000 0 1000 2000 3000 4000 5000 6000 7000 FEET

1 .5 0 1 KILOMETER

INDEX TO ADJOINING SHEETS

2	52	53
3	9	56
8	10	

TULSA
Metropolitan Map Series
8560

(40 131) Rogers Co., OK
(40 143) Tulsa Co., OK
(40 145) Wagoner Co., OK

MAP SHEET
9

TULSA URBANIZED AREA

MICROFILMED FROM
BEST AVAILABLE COPY

UNITED STATES
DEPARTMENT OF COMMERCE

BUREAU OF THE CENSUS
Geography Division

A-ED 1453D

LYNN LANE RESERVOIR

73.08

FAIR OAKS
25000
(0818)

SALT CREEK

SPUNKY

WAGONER CO

TULSA
75000
(2465)

90.05

A-ED 1453 B

Coweta Div.
(006)

304

A-ED 1453 A

A-ED 1453C

Coweta Div.
(006)

A-ED
1452 A

ADAMS CREEK

90.02

BROKEN ARROW
09050
(0290)

BROKEN ARROW
09050
(0290)

90.03

BROKEN ARROW
09050
(0290)

Tulsa Div.
(051)

Coweta Div.
(006)

BROKEN ARROW
09050
(0290)

WILLIAMS RD

Tulsa Div. (051)

305

BROKEN ARROW
09050
(0290)

NEW
TULSA
51650
(1738)

TULSA WAGONER

BROKEN ARROW
09050
(0290)

74.01

Tulsa Div.
(051)

Tulsa Div.
(051)

74.02

BROKEN ARROW
09050
(0290)

1980 CENSUS MAP
BASE MAP COMPILED 1966

REVISIONS							
DATE	TYPE	DATE	TYPE	DATE	TYPE	DATE	TYPE

NOT REVIEWED

NORTH

1 MILE
7000 FEET
1 KILOMETER

INDEX TO ADJOINING SHEETS

3	9	56
8	10	59
12	11	62

TULSA
Metropolitan Map Series
8560
M/P SHEET
10

TULSA URBANIZED AREA

UNITED STATES
DEPARTMENT OF COMMERCE

BUREAU OF THE CENSUS
Geography Division

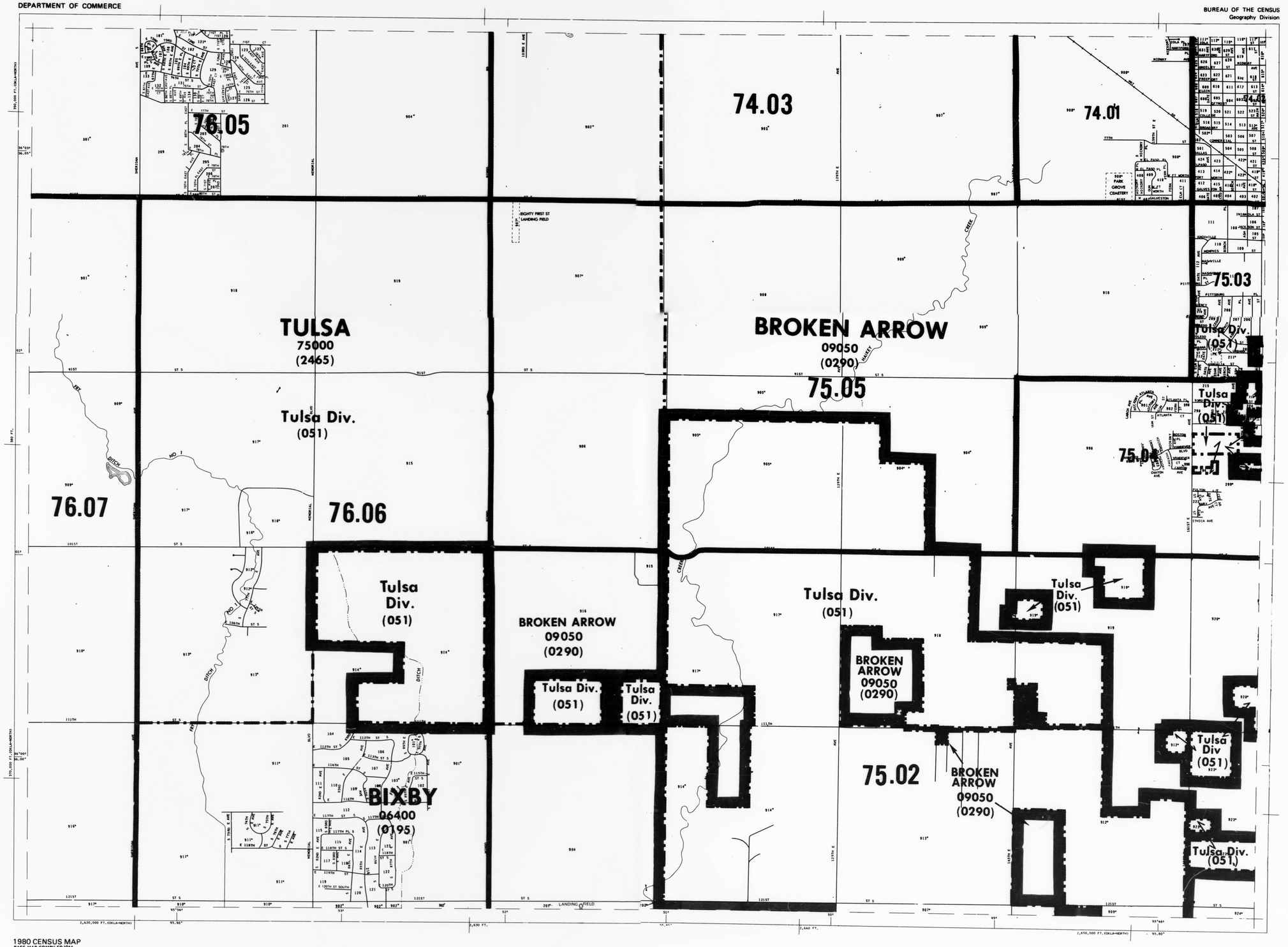

1980 CENSUS MAP
BASE MAP COMPILED 1966

REVISIONS							
DATE	TYPE	DATE	TYPE	DATE	TYPE	DATE	TYPE
8-87	SHEET ADDED	5-76	1980 TRACTS				
4-88	FIELD CODE	1-1-88	RAS				
5-89	CLIM CODE						
5-91	REVISED						
7-78	RAS						
7-87	GBI CODE						
1986	UPDATED LUR						

NOT REVIEWED:

NORTH

1 MILE
1000 0 1000 2000 3000 4000 5000 6000 7000 FEET
1 .5 0 1 KILOMETER

INDEX TO ADJOINING SHEETS

7	8	10
13	12	11
14	15	16

TULSA
Metropolitan Map Series
8560
(40 143) Tulsa Co., OK
MAP SHEET
12

TULSA URBANIZED AREA

UNITED STATES
DEPARTMENT OF COMMERCE

BUREAU OF THE CENSUS
Geography Division

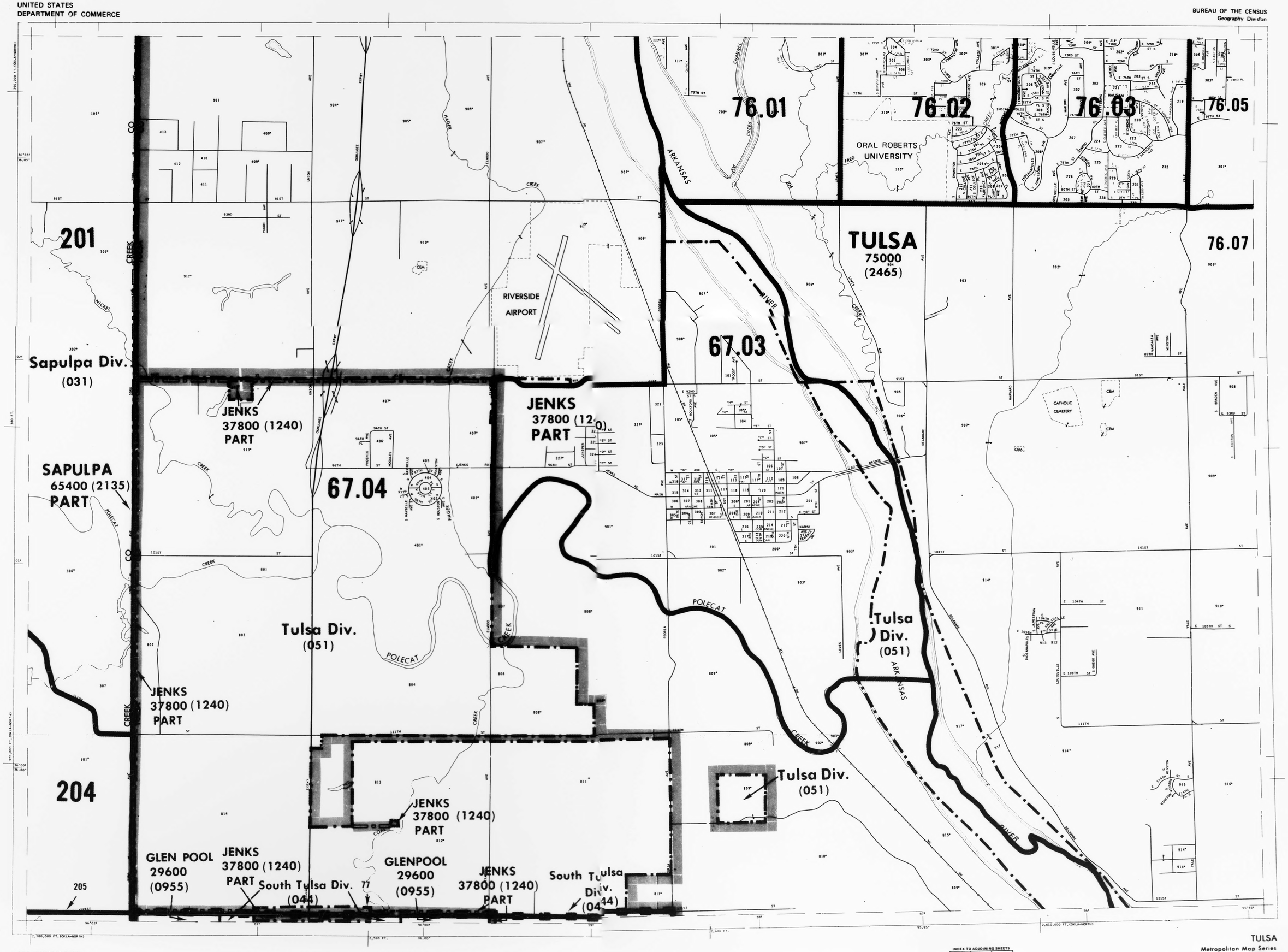

1980 CENSUS MAP
BASE MAP COMPILED 1966

REVISIONS							
DATE	TYPE	DATE	TYPE	DATE	TYPE	DATE	TYPE
[illegible]	SHEET ADDED						
[illegible]	FIELD LOR	[illegible]	[illegible]				
[illegible]	CLM LOR						
[illegible]	GBR CLM						
[illegible]	[illegible]						
[illegible]	[illegible]						

NOT REVIEWED:

NORTH

1 MILE
1000 0 1000 2000 3000 4000 5000 6000 7000 FEET
1000 0 1000 1 KILOMETER

INDEX TO ADJOINING SHEETS

6	7	8
63	13	12
66	14	15

TULSA
Metropolitan Map Series
(40 037) Creek Co. OK
(40 143) Tulsa Co. OK

MAP SHEET
13

TULSA URBANIZED AREA

MICROFILMED FROM
BEST AVAILABLE COPY

UNITED STATES
DEPARTMENT OF COMMERCE

BUREAU OF THE CENSUS
Geography Division

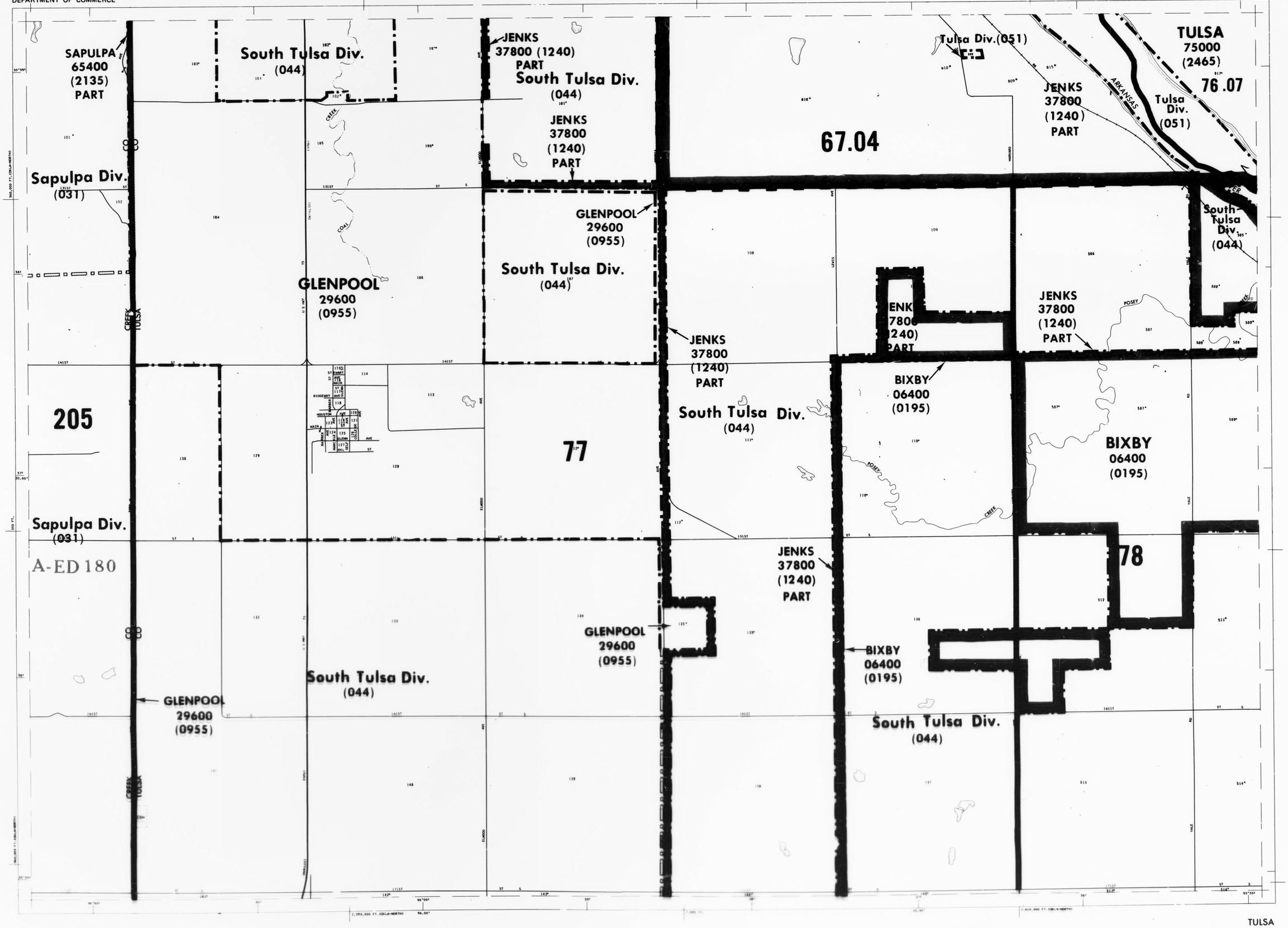

1980 CENSUS MAP
BASE MAP COMPILED 1966

REVISIONS

DATE	TYPE	DATE	TYPE	DATE	TYPE	DATE	TYPE

NOT REVIEWED

NORTH

1 ½ 0 1 MILE
1000 0 1000 2000 3000 4000 5000 6000 7000 FEET
1 .5 0 1 KILOMETER

INDEX TO ADJOINING SHEETS

63	13	12
66	14	15
73	72	17

TULSA
Metropolitan Map Series
8560
(40 037) Creek Co. OK
(40 143) Tulsa Co. OK
MAP SHEET
14
TULSA URBANIZED AREA

MICROFILMED FROM
BEST AVAILABLE COPY

UNITED STATES
DEPARTMENT OF COMMERCE

BUREAU OF THE CENSUS
Geography Division

TULSA
75000
(2465)

76.07

Tulsa Div.
(051)

JENKS
37800
(1240)
PART

South Tulsa Div.
(044)

BIXBY 06400 (0195)

BIXBY
06400
(0195)

76.06

BIXBY
06400
(0195)

Tulsa Div.
(051)

LANDING FIELD

BROKEN ARROW
09050
(0290)

75.02

Tulsa Div.
(051)

BROKEN ARROW
09050
(0290)

Tulsa Div.
(051)

Tulsa Div.
(051)

Tulsa Div.
(051)

BROKEN ARROW
09050
(0290)

Tulsa Div.
(143)

Tulsa Div.
(051)

South Tulsa Div.
(044)

BROKEN ARROW
09050
(0290)

South Tulsa Div.
(044)

South Tulsa Div.
(044)

78

BIXBY
06400
(0195)

South Tulsa Div.
(044)

BIXBY
06400
(0195)

BIXBY
06400
(0195)

ED 540

ARKANSAS RIVER

HAIKEY CREEK

FRY DITCH NO 1

FRY DITCH

SNAKE CREEK

1980 CENSUS MAP
BASE MAP COMPILED 1966

REVISIONS

DATE	TYPE	DATE	TYPE	DATE	TYPE	DATE	TYPE

NOT REVIEWED

NORTH

1 MILE
1000 0 1000 2000 3000 4000 5000 6000 7000 FEET
1 KILOMETER

INDEX TO ADJOINING SHEETS

13	12	11
14	15	16
72	17	91

TULSA
Metropolitan Map Series
8560

(40) (143) Tulsa Co. OK

MAP SHEET
15

TULSA URBANIZED AREA

MICROFILMED FROM
BEST AVAILABLE COPY

UNITED STATES
DEPARTMENT OF COMMERCE

BUREAU OF THE CENSUS
Geography Division

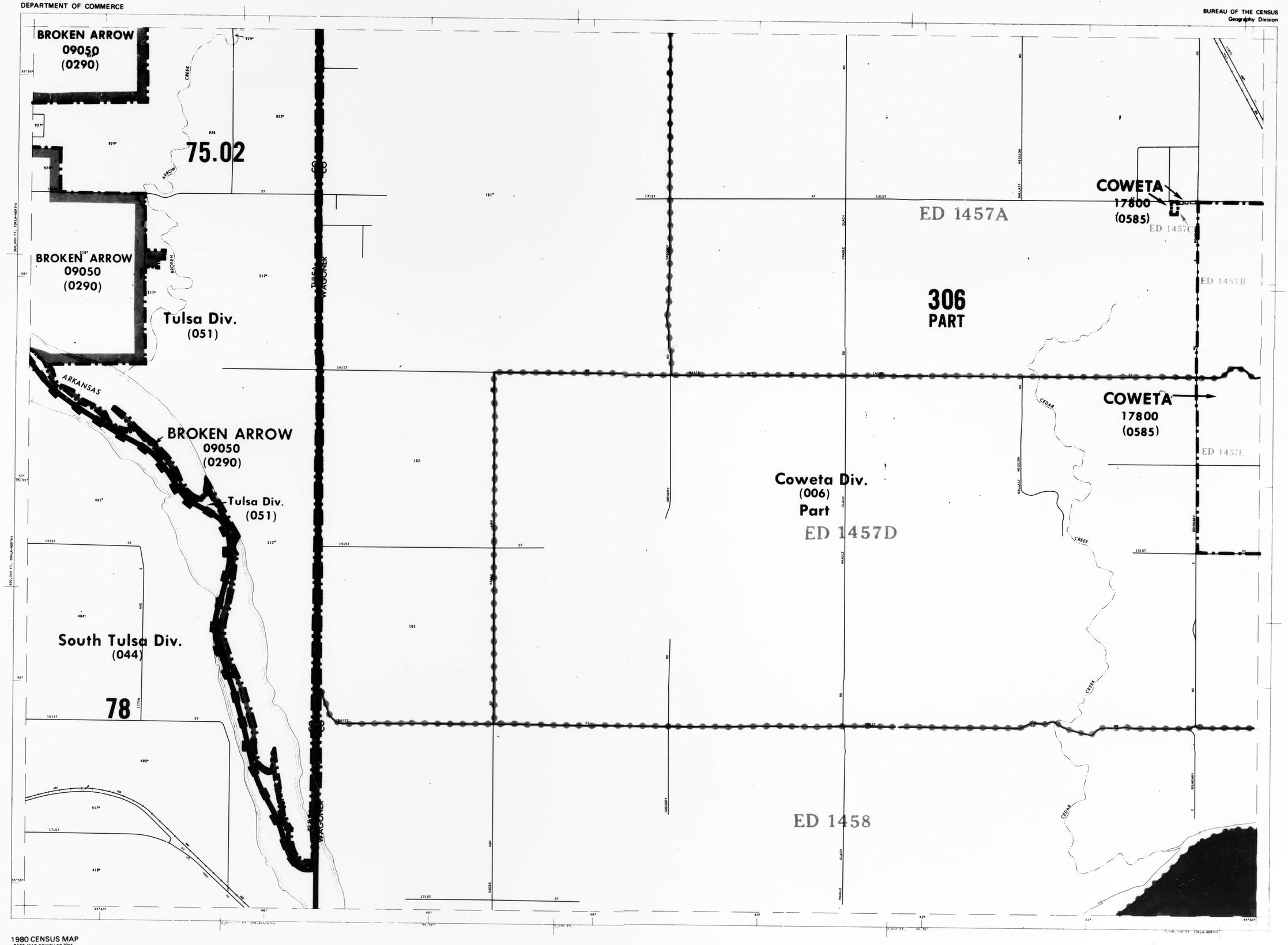

1980 CENSUS MAP
BASE MAP COMPILED 1966

REVISIONS							
DATE	TYPE	DATE	TYPE	DATE	TYPE	DATE	TYPE

NOT REVIEWED:

NORTH

1 ½ 0 1 MILE
1000 0 1000 2000 3000 4000 5000 6000 7000 FEET
1 .5 0 1 KILOMETER

INDEX TO ADJOINING SHEETS

12	11	62
15	16	67
17	91	70

TULSA
Metropolitan Map Series
8560
MAP SHEET
16

TULSA URBANIZED AREA

MICROFILMED FROM
BEST AVAILABLE COPY

UNITED STATES
DEPARTMENT OF COMMERCE

N/A

BUREAU OF THE CENSUS
Geography Division

BIXBY
06400
(0195)

BIXBY
06400
(0195)

South Tulsa Div.
(044)

BIXBY
06400
(0195)

BIXBY
06400
(0195)

South Tulsa Div.
(044)

78

South Tulsa Div.
(044)

Coweta Div.
(006)
Part

BIXBY
06400
(0195)

306
PART

ED 540 A

LIBERTY
42860
(1431)

ED 540 B

TULSA CO

TULSA CO

TULSA CO

SEE COUNTY MAP

1980 CENSUS MAP
BASE MAP COMPILED 1967

REVISIONS

DATE	TYPE	DATE	TYPE	DATE	TYPE	DATE	TYPE

NOT REVIEWED

NORTH

1 0 1 MILE
1000 0 1000 2000 3000 4000 5000 6000 7000 FEET
1 5 0 1 KILOMETER

INDEX TO ADJOINING SHEETS

14	15	16
72	17	91
534		

TULSA
Metropolitan Map Series
8560
(40 111)
(40 143)
(40 146)
MAP SHEET
17

TULSA URBANIZED AREA

REPRODUCED FROM
BEST AVAILABLE COPY

UNITED STATES
DEPARTMENT OF COMMERCE

BUREAU OF THE CENSUS
Geography Division

SEE MAP SHEET 532NE

SEE MAP SHEET 50

SEE MAP SHEET 57

Cleveland Div.
(006)

ED 36A

WEST PORT
80250
(2637)

WEST PORT
80250
(2637)
PART

102

ED 22

Osage Reservation
56300 (343)
Southeast Osage Div.
(036)

MANNFORD
46200
(1540)

SAND SPRINGS
65300
(2125)
PART

PAWNEE

64.02
Tulsa Div.
(051)

KEYSTONE RESERVOIR

MANNFORD
46200
(1540)

ED 543

ED 539

65.04

Tulsa Div.
(051)

ED 538

KEYSTONE RESERVOIR

ARKANSAS RIVER

SHELL LAKE

SKIATOOK MUNICIPAL AIRPORT

1980 CENSUS MAP
BASE MAP COMPILED 1971

REVISIONS

DATE	TYPE	DATE	TYPE	DATE	TYPE	DATE	TYPE
1990	BAS						
	INCL TRACTS						
	80 BAS						

NOT REVIEWED:

NORTH

1 0 1 MILE

1000 0 1000 2000 3000 4000 5000 6000 7000 FEET

1 .5 0 1 KILOMETER

INDEX TO ADJOINING SHEETS

532NE		50
18	19	57
21	20	58

TULSA
Metropolitan Map Series
8560

(40 113) Osage Co., OK
(40 117) Pawnee Co., OK
(40 143) Tulsa Co., OK

MAP SHEET
19

TULSA URBANIZED AREA

UNITED STATES
DEPARTMENT OF COMMERCE

BUREAU OF THE CENSUS
Geography Division

N-ED 477

N-ED 479

N-ED 476V

N-ED 476U

Southeast Osage Div. (036)

Barnsdall Div. SUPERSEDED (006)

North Tulsa Div. (029)

103

SKIATOOK
67850
(2210)

OSAGE GARDENS CEMETERY

N-ED 476 A

N-ED 480 D

SKIATOOK MUNICIPAL AIRPORT

North Tulsa Div. (029)

55

Southeast Osage Div. (036)

SKIATOOK CEMETERY

102

Osage Reservation
56300
(343)

Southeast Osage Div.
(036)

N-ED 480T

N-ED 480 U

N-ED 481

56

Tulsa Div. (051)

SKIATOOK
67850
(2210)

N-ED 482

Southeast Osage Div.
(036)

Tulsa Div. (051)

LILY PAD LAKE

CREEK

QUAPAW

HOMINY

CREEK

CHIEF

TALL

CREEK

HOMINY

CREEK

ROCK

CREEK

W 144TH ST N

W 134TH ST N

500,000 FT OK NORTH

490,000 FT OK NORTH

580,000 FT OK NORTH

TULSA
Metropolitan Map Series
8560

(40-113) Osage Co., OK
(40-143) Tulsa Co., OK

MAP SHEET
39

1980 CENSUS MAP
BASE MAP COMPILED 1977

REVISIONS

DATE	TYPE	DATE	TYPE	DATE	TYPE	DATE	TYPE

NOT REVIEWED

NORTH

1 MILE
1000 0 1000 2000 3000 4000 5000 6000 7000 FEET
1 KILOMETER

INDEX TO ADJOINING SHEETS

90	89	
38	39	40
49	48	47

MICROFILMED FROM
BEST AVAILABLE COPY

UNITED STATES
DEPARTMENT OF COMMERCE

BUREAU OF THE CENSUS
Geography Division

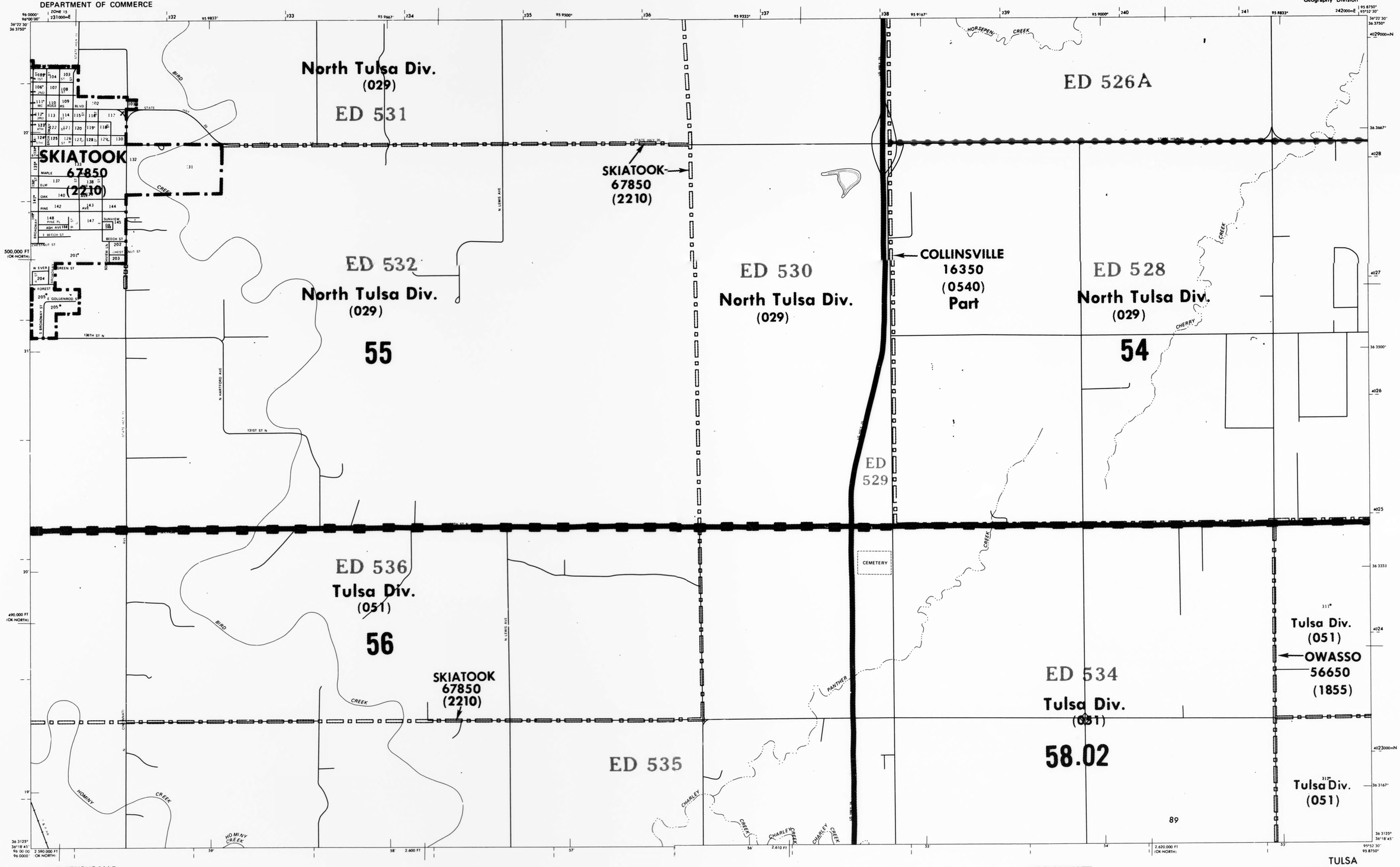

1980 CENSUS MAP
BASE MAP COMPILED 1977

REVISIONS							
DATE	TYPE	DATE	TYPE	DATE	TYPE	DATE	TYPE
1978	BAS						
1 - 1	TRACTS						
1 - 1 80	BAS						

NOT REVIEWED:

NORTH

1 ½ 0 1 MILE
1000 0 1000 2000 3000 4000 5000 6000 7000 FEET
1 .5 0 1 KILOMETER

INDEX TO ADJOINING SHEETS

90	89	524 SW
39	40	41
48	47	46

TULSA
Metropolitan Map Series
8560
(40-143) Tulsa Co., OK
MAP SHEET
40

MICROFILMED FROM
BEST AVAILABLE COPY

UNITED STATES
DEPARTMENT OF COMMERCE

BUREAU OF THE CENSUS
Geography Division

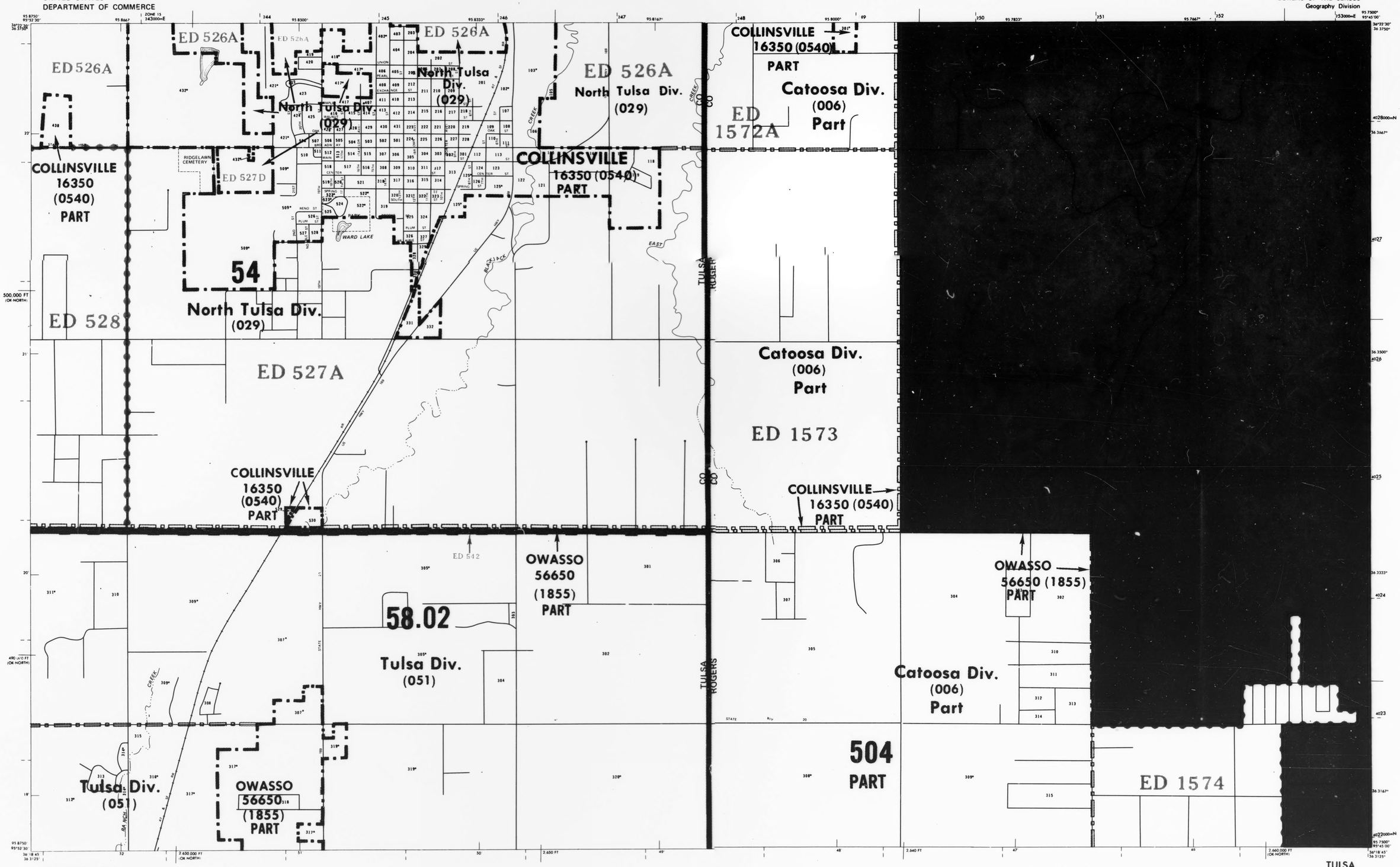

1980 CENSUS MAP
BASE MAP COMPILED 1977

REVISIONS							
DATE	TYPE	DATE	TYPE	DATE	TYPE	DATE	TYPE
1979	BAS						
	TRACT TRACTS						
	BAS						

NOT REVIEWED:

NORTH

1 MILE
1000 0 1000 2000 3000 4000 5000 6000 7000 FEET
1 KILOMETER

INDEX TO ADJOINING HEETS

89	524 SW	
40	41	
47	46	45

TULSA
Metropolitan Map Series
8560
(40-131) Rogers Co., OK
(40-143) Tulsa Co., OK
MAP SHEET 41

MICROFILMED FROM BEST AVAILABLE COPY

UNITED STATES
DEPARTMENT OF COMMERCE

BUREAU OF THE CENSUS
Geography Division

OWASSO
56650
(1855)

58.02

Tulsa Div.
(051)
Part

58.01

OWASSO
56650
(1855)

OWASSO
56650
(1855)

TULSA
ROGERS

OWASSO
56650
(1855)

ED 1574

504
PART

Catoosa Div. Part
(006)

Catoosa Div. Part
(006)

LANDING
FIELD

1980 CENSUS MAP

BASE MAP COMPILED 1977

REVISIONS							
DATE	TYPE	DATE	TYPE	DATE	TYPE	DATE	TYPE
9 78	1980 TRACTS						
1978	BAS						
1 1 80	BAS						

NOT REVIEWED:

NORTH

1 MILE
1 KILOMETER
1000 0 1000 2000 3000 4000 5000 6000 7000 FEET

INDEX TO ADJG. NING SHEETS

40	41	
47	46	45
2	52	53

TULSA
Metropolitan Map Series
8560

(40-131) Rogers Co., OK
(40-143) Tulsa Co., OK

MAP SHEET
46

MICROFILMED FROM
BEST AVAILABLE COPY

UNITED STATES
DEPARTMENT OF COMMERCE

SUREAU OF THE CENSUS
Geography Division

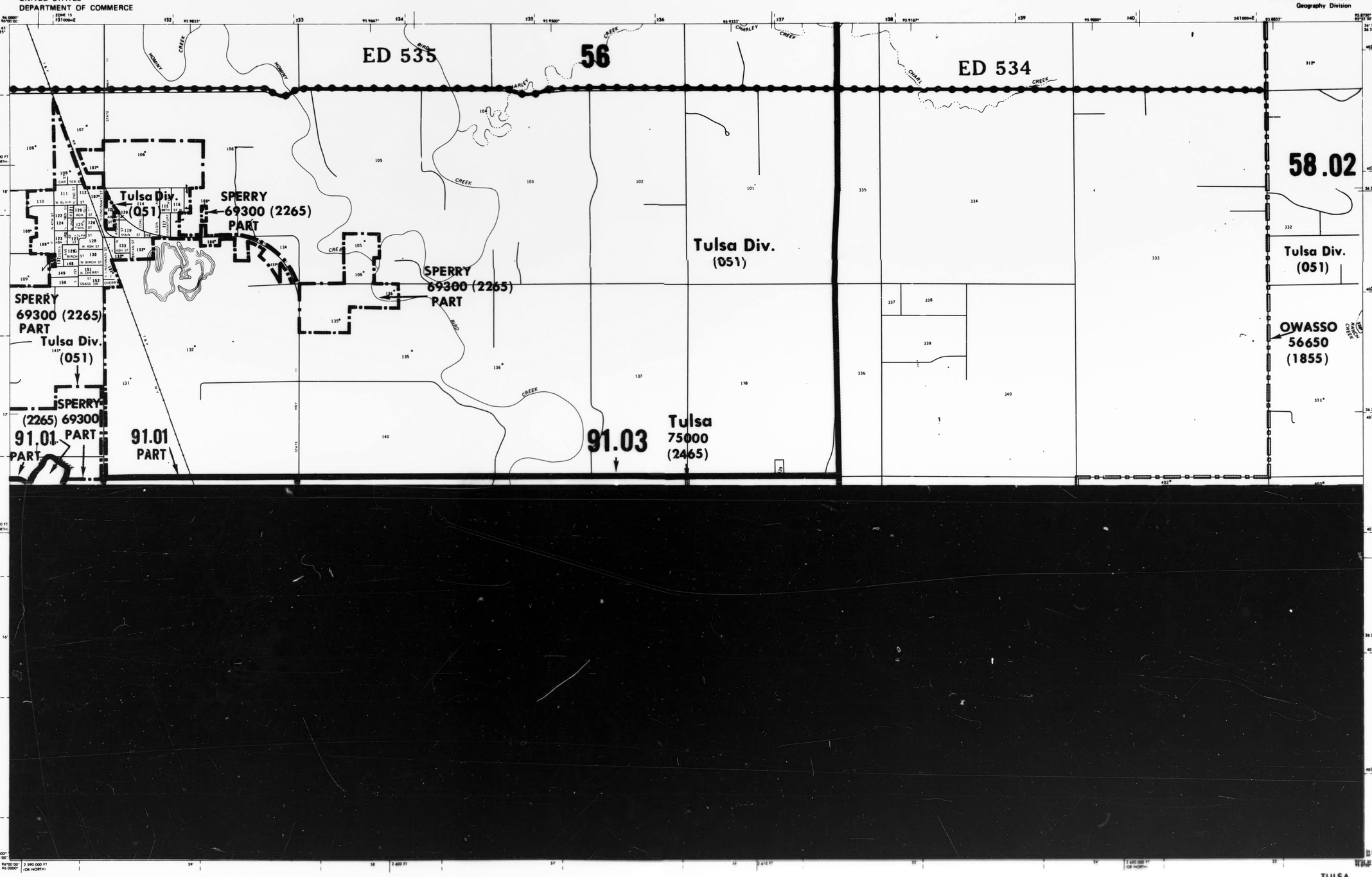

1980 CENSUS MAP
BASE MAP COMPILED 1977

REVISIONS							
DATE	TYPE	DATE	TYPE	DATE	TYPE	DATE	TYPE
9-15	1980 TRACTS						
1978	BAS						
1-1-80	BAT						

NOT REVIEWED

NORTH

1 MILE
1000 0 1000 2000 3000 4000 5000 6000 7000 FEET
1 KILOMETER

INDEX TO ADJOINING SHEETS

39	40	41
48	47	46
51	1	52

TULSA
Metropolitan Map Series
8560
MAP SHEET
47

MICROFILMED FROM
BEST AVAILABLE COPY

UNITED STATES
DEPARTMENT OF COMMERCE

BUREAU OF THE CENSUS
Geography Division

Southeast Osage Div.
(036)

N-ED 480 T

SKIATOOK
67850
(2210)

N- ED 482

56
Tulsa
Div.
(051)

Osage Reservation
56300
(343)

ROCK CREEK

Southeast Osage
Div.
(036)

102

SPERRY
693.00 (2265)
PART

Tulsa Div.
(051)

91.01

DELAWARE CREEK

GOOSE CREEK

TURKEY CREEK

OSAGE
TULSA

INDEX TO ADJOINING SHEETS

38	39	40
49	48	47
50	51	1

TULSA
Metropolitan Map Series
8560

(40 113) Osage Co., OK
(40 143) Tulsa Co., OK

MAP SHEET
48

1980 CENSUS MAP
BASE MAP COMPILED 1977

REVISIONS

DATE	TYPE	DATE	TYPE	DATE	TYPE	DATE	TYPE
	1980 TRACTS						
19	BAS						
	BLKS						

NOT REVIEWED

NORTH

1 MILE
1000 0 1000 2000 3000 4000 5000 6000 7000 FEET
1 KILOMETER

MICROFILMED FROM
BEST AVAILABLE COPY

UNITED STATES
DEPARTMENT OF COMMERCE

BUREAU OF THE CENSUS
Geography Division

N-ED 483

Southeast Osage Div.
(036)

SAND SPRINGS
65300 (2125)
PART

N-ED 482

102

Southeast Osage Div.
(036)

Osage Reservation
56300
(343)

SAND SPRINGS
65300 (2125)
PART

WEST PORT
80250
(2637)

ED 36A

Cleveland
Div.
(006)

Southeast Osage Div.
(036)

SAND SPRINGS
65300 (2125)
PART

SAND SPRINGS
65300 (2125)
PART

SAND SPRINGS
65300 (2125)
PART

Southeast Osage Div.
(036)

KEYSTONE RESERVOIR
KEYSTONE RESERVOIR
PHILLIPS LAKE
SHELL LAKE
DELAWARE CREEK
BOGGY CREEK
SHELL CREEK
PAWNEE CREEK

1980 CENSUS MAP
BASE MAP COMPILED 1977

REVISIONS

DATE	TYPE	DATE	TYPE	DATE	TYPE	DATE	TYPE
1978	BAS						
	1980 TRACTS						
	BAS						

NOT REVIEWED:

NORTH

1 MILE
7000 FEET
1 KILOMETER

INDEX TO ADJOINING SHEETS

529 SE	49	48
532 NE	50	51
19	57	5

TULSA
Metropolitan Map Series
8560

(40-113) Osage Co., OK
(40-117) Pawnee Co., OK

MAP SHEET
50

TULSA URBANIZED AREA

MICROFILMED FROM
BEST AVAILABLE COPY

UNITED STATES
DEPARTMENT OF COMMERCE

BUREAU OF THE CENSUS
Geography Division

N-ED 482

Southeast Osage Div.
(036)

SAND SPRINGS
65300 (2125)
PART

TULSA
75000
(2465)

Osage Reservation
56300
(343)

Southeast Osage Div.
(036)

Southeast Osage Div.
(036)

102

TURKEY CREEK

SHELL CREEK

1980 CENSUS MAP
BASE MAP COMPILED 1977

REVISIONS							
DATE	TYPE	DATE	TYPE	DATE	TYPE	DATE	TYPE
	1980 TRACTS						
	ADD 65						

NOT REVIEWED:

NORTH

1 MILE
1000 0 1000 2000 3000 4000 5000 6000 7000 FEET
1 KILOMETER

INDEX TO ADJOINING SHEETS

49	48	47
50	51	1
57	5	4

TULSA
Metropolitan Map Series
8560

(40-113) Osage Co., OK
(40-143) Tulsa Co., OK

MAP SHEET
51

TULSA URBANIZED AREA

MICROFILMED FROM
BEST AVAILABLE COPY

UNITED STATES
DEPARTMENT OF COMMERCE

BUREAU OF THE CENSUS
Geography Division

A-ED
1574

OWASSO
56650
(1855)

TULSA
75000
(2465)

Catoosa Div.
(006)

504

TULSA
75000
(2465)

Catoosa Div.
(006)

CATOOSA
12900
(0435)

SEE MAP SHEET 3

SEE MAP SHEET 1

1980 CENSUS MAP
BASE MAP COMPILED 1977

REVISIONS

DATE	TYPE	DATE	TYPE	DATE	TYPE	DATE	TYPE
5-79	CBD TRACTS						
1-80	BAS						

NOT REVIEWED

NORTH

1 0 1 MILE
1000 0 1000 2000 3000 4000 5000 6000 7000 FEET
1 .5 0 1 KILOMETER

INDEX TO ADJOINING SHEETS

47	46	45
2	52	53
3	9	56

TULSA
Metropolitan Map Series
8560

(40-131) Rogers Co. OK
(40-143) Tulsa Co. OK

MAP SHEET
52

TULSA URBANIZED AREA

MICROFILMED FROM
BEST AVAILABLE COPY

UNITED STATES
DEPARTMENT OF COMMERCE

BUREAU OF THE CENSUS
Geography Division

ED 1569

Catoosa Div.
(006)
504

506
PART

ED 1568 A

Claremore Div.
(015)
Part

TULSA
75000
(2465)

TULSA
75000
(2435)

CATOOSA
12900(0435)
PART

Catoosa Div.
(006)

ED 1575

Catoosa Div.
(006)
504

VERDIGRIS RIVER
MOSSY CREEK
BIRD CREEK
TONKAWA LAKE
BIG LAKE

1980 CENSUS MAP
BASE MAP COMPILED 1977

REVISIONS							
DATE	TYPE	DATE	TYPE	DATE	TYPE	DATE	TYPE
7 '9	1980 TRACTS						

NOT REVIEWED

NORTH

1 0 1 MILE
1000 0 1000 2000 3000 4000 5000 6000 7000 FEET
1 .5 0 1 KILOMETER

INDEX TO ADJOINING SHEETS

46	45	
52	53	54
9	56	55

TULSA
Metropolitan Map Series
8560
(40-131) Rogers Co., OK
MAP SHEET
53

MICROFILMED FROM
BEST AVAILABLE COPY

UNITED STATES
DEPARTMENT OF COMMERCE

BUREAU OF THE CENSUS
Geography Division

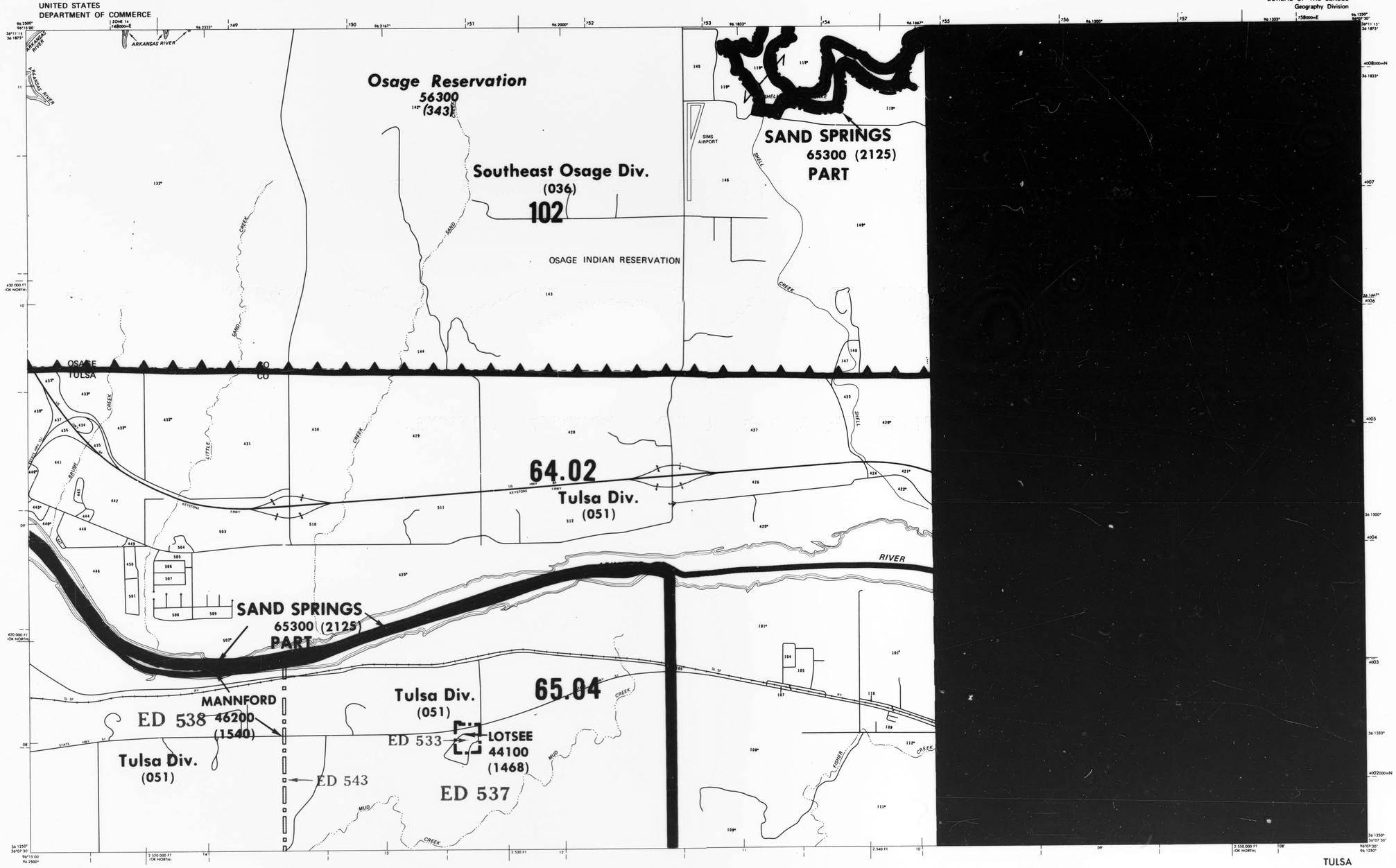

1980 CENSUS MAP
BASE MAP COMPILED 1977

REVISIONS							
DATE	TYPE	DATE	TYPE	DATE	TYPE	DATE	TYPE
[illegible]	[illegible]						
[illegible]	[illegible]						
[illegible]	[illegible]						

NOT REVIEWED:

NORTH

1 ½ 0 1 MILE
1000 0 1000 2000 3000 4000 5000 6000 7000 FEET
1 .5 0 1 KILOMETER

INDEX TO ADJOINING SHEETS

19	50	51
	57	5
20	58	6

TULSA
Metropolitan Map Series
8560

(40-113) Osage Co., OK
(40-143) Tulsa Co., OK

MAP SHEET
57

TULSA URBANIZED AREA

MICROFILMED FROM
BEST AVAILABLE COPY

UNITED STATES
DEPARTMENT OF COMMERCE

BUREAU OF THE CENSUS
Geography Division

MANNFORD
46200
(1540)

SAND SPRINGS
65300 (2125)
PART

Tulsa Div.
(051)

Tulsa Div.
(051)

Tulsa Div.
(051)
65.04

ED 538

ED 543

ED 537

TULSA
CREEK

CO
CO

SAPULPA
65400 (2135)
PART

Keystone Lake Div.
(026)
207

ED 189 T

ED 191

SAND SPRINGS
65300 (2125)
PART

SAPULPA
65400 (2135)
PART

Keystone Lake Div.
(026)

Sapulpa
Div.
(031)
202

1980 CENSUS MAP
BASE MAP COMPILED 1977

REVISIONS

DATE	TYPE	DATE	TYPE	DATE	TYPE	DATE	TYPE

NOT REVIEWED:

NORTH

1 MILE
4000 5000 6000 7000 FEET
1 KILOMETER

INDEX TO ADJOINING SHEETS

19	57	5
20	58	6
528	64	63

TULSA
Metropolitan Map Series
8560

(40-037) Creek Co., OK
(40-143) Tulsa Co., OK

MAP SHEET
58

TULSA URBANIZED AREA

MICROFILMED FROM
BEST AVAILABLE COPY

UNITED STATES
DEPARTMENT OF COMMERCE

BUREAU OF THE CENSUS
Geography Division

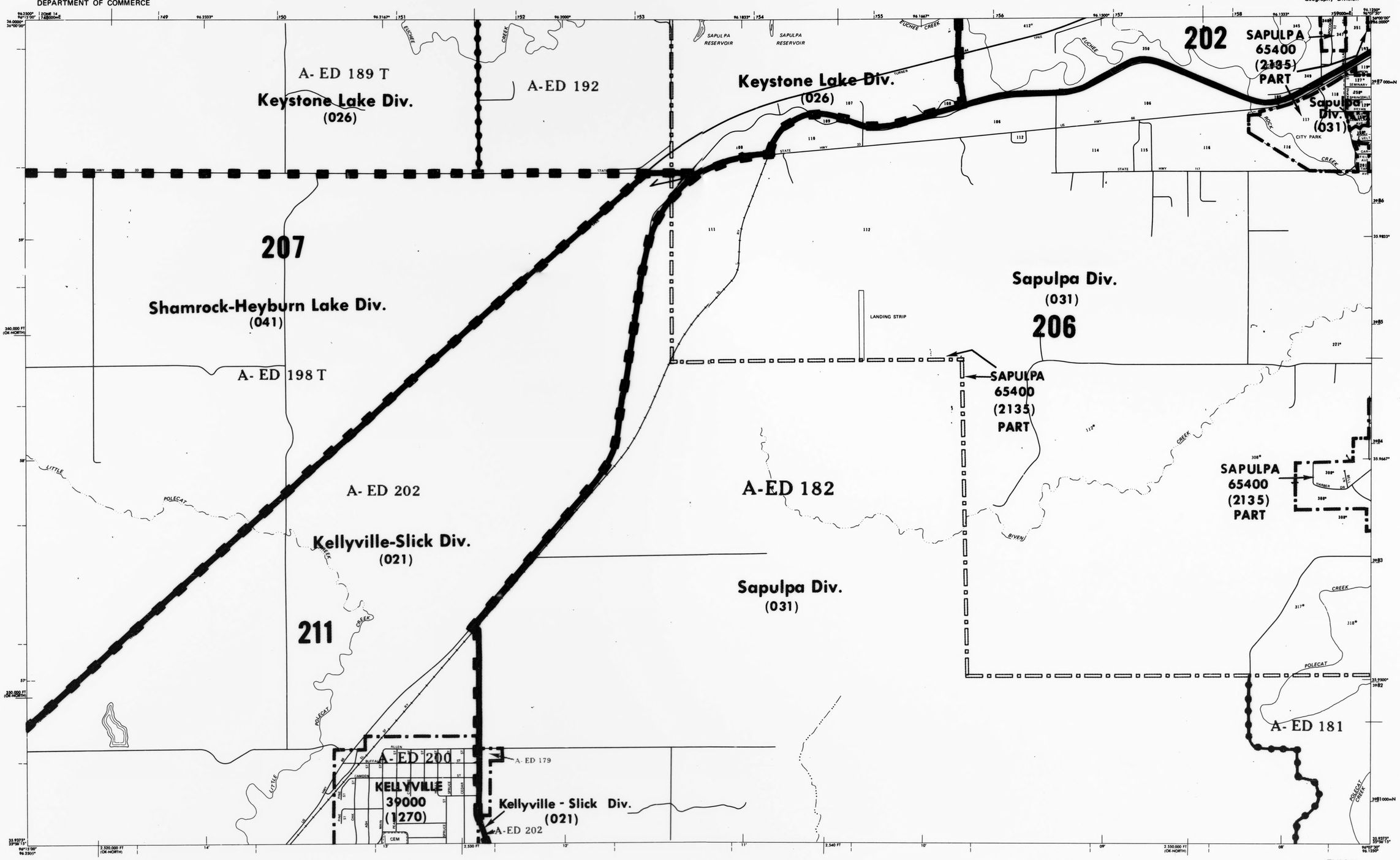

1980 CENSUS MAP
BASE MAP COMPILED 1978

REVISIONS							
DATE	TYPE	DATE	TYPE	DATE	TYPE	DATE	TYPE
1 / 28	1980 TRACTS						
1 / 10	TAS						
1 / 80	BAS						

NOT REVIEWED:

NORTH

1 ½ 0 1 MILE
1000 0 1000 2000 3000 4000 5000 6000 7000 FEET
1 .5 0 1 KILOMETER

INDEX TO ADJOINING SHEETS

528	64	63
	65	66
533	74	73

TULSA
Metropolitan Map Series
8560
(40-037) Creek Co., OK
MAP SHEET
65

MICROFILMED FROM
BEST AVAILABLE COPY

UNITED STATES
DEPARTMENT OF COMMERCE

BUREAU OF THE CENSUS
Geography Division

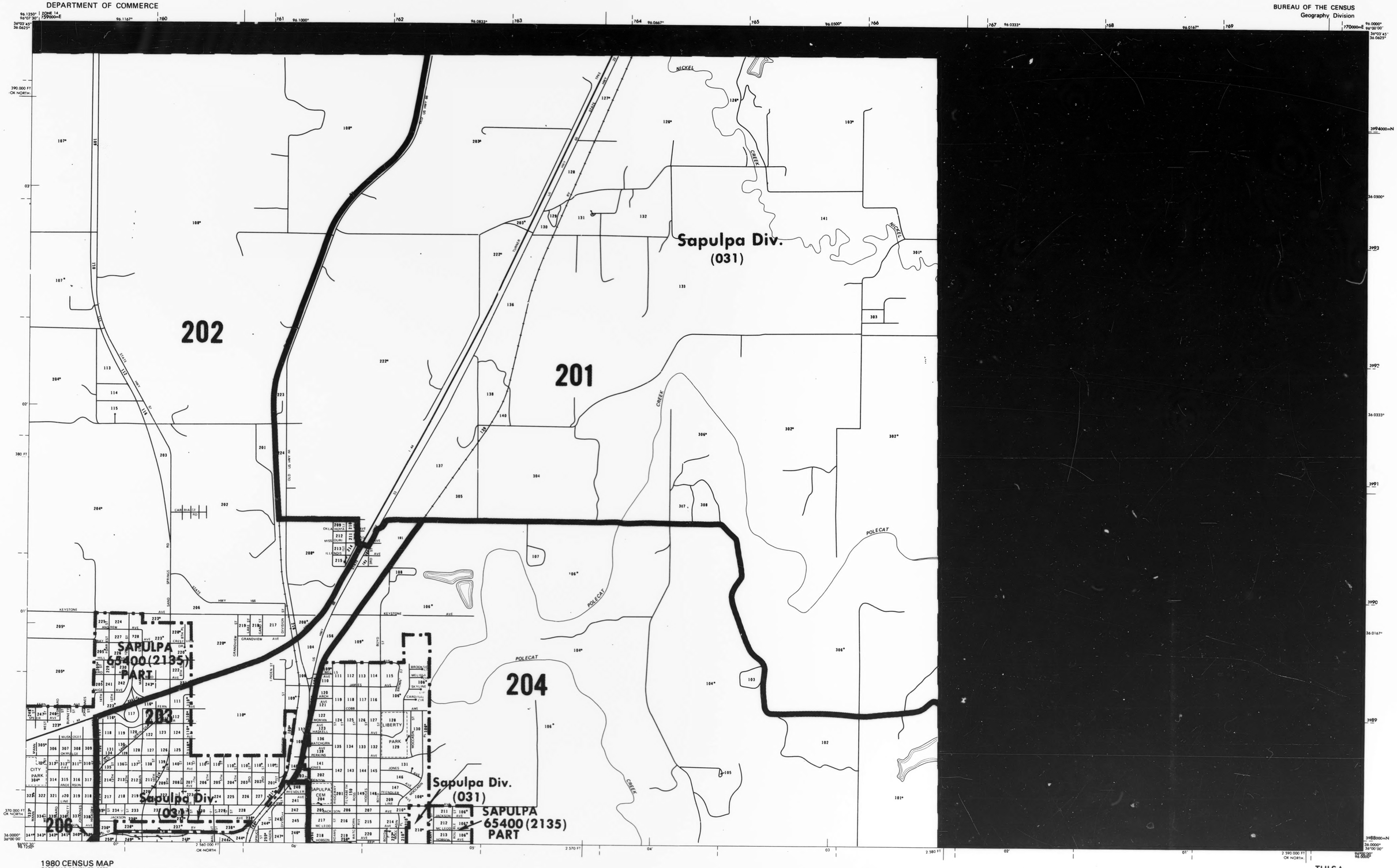

1980 CENSUS MAP
BASE MAP COMPILED 1977

REVISIONS							
DATE	TYPE	DATE	TYPE	DATE	TYPE	DATE	TYPE
9 76	TRACTS						
1978	BAS						
3 1 80	BAS						

NOT REVIEWED:

NORTH

1 ½ 0 1 MILE
1000 0 1000 2000 3000 4000 5000 6000 7000 FEET
1 .5 0 1 KILOMETER

INDEX TO ADJOINING SHEETS

58	6	7
64	63	13
65	66	

TULSA
Metropolitan Map Series
8560

(40-037) Creek Co., OK
(40-143) Tulsa Co., OK

MAP SHEET
63

MICROFILMED FROM
BEST AVAILABLE COPY

UNITED STATES
DEPARTMENT OF COMMERCE

BUREAU OF THE CENSUS
Geography Division

A-ED 191

A-ED 189 T

A-ED 192

Keystone Lake Div.
(026)

Keystone Lake Div.
(026)

Keystone Lake Div.
(026)

SAPULPA
65400 (2135)
PART

207

202

Sapulpa Div.
(031)

Sapulpa Div.
(031)

SAPULPA
65400 (2135)
PART

ROCK CREEK

LAKE SAHOMA

PRETTY WATER LAKE

DAM

SAPULPA RESERVOIR

EUCHEE CREEK

KEYSTONE RD

TURNER TPKE

FAIRVIEW CEMETERY

CITY PARK

1980 CENSUS MAP
BASE MAP COMPILED 1977

REVISIONS							
DATE	TYPE	DATE	TYPE	DATE	TYPE	DATE	TYPE
	BAS						
	1980 TRACTS						
	BAS						

NOT REVIEWED:

NORTH

1 MILE
1000 0 1000 2000 3000 4000 5000 6000 7000 FEET
1 KILOMETER

INDEX TO ADJOINING SHEETS

20	58	6
528	64	63
	65	66

TULSA
Metropolitan Map Series
8560
140-037) Creek Co., OK
MAP SHEET
64

MICROFILMED FROM
BEST AVAILABLE COPY

UNITED STATES
DEPARTMENT OF COMMERCE

BUREAU OF THE CENSUS
Geography Division

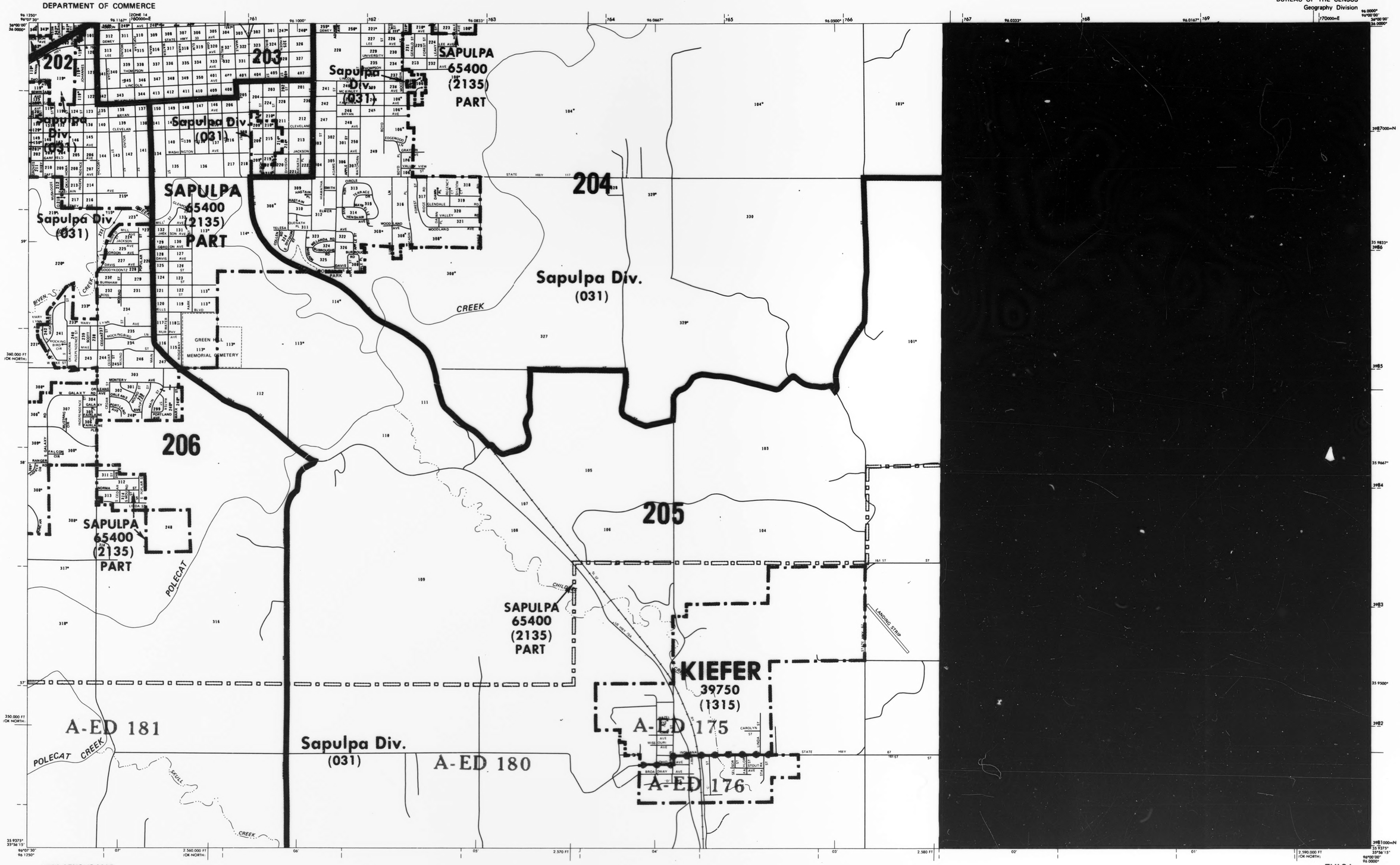

1980 CENSUS MAP
BASE MAP COMPILED 1977

REVISIONS							
DATE	TYPE	DATE	TYPE	DATE	TYPE	DATE	TYPE
	1980 TRACTS						
1 1 80	BAS						

NOT REVIEWED:

NORTH

1 ½ 0 1 MILE
1000 0 1000 2000 3000 4000 5000 6000 7000 FEET
1 .5 0 1 KILOMETER

INDEX TO ADJOINING SHEETS

64	63	13
65	66	14
74	73	72

TULSA
Metropolitan Map Series
8560
(40-037) Creek Co., OK
MAP SHEET 66

MICROFILMED FROM
BEST AVAILABLE COPY

UNITED STATES
DEPARTMENT OF COMMERCE

BUREAU OF THE CENSUS
Geography Division

South Tulsa Div.
(044)
GLENPOOL
29600
(0955)

South Tulsa Div.
(044)
JENKS
37800
(1240)
PART

South Tulsa Div.
(044)

BIXBY
06400
(0195)

South Tulsa Div.
(044)

77

ED 541

78

ED 540A

1980 CENSUS MAP
BASE MAP COMPILED 1977

REVISIONS							
DATE	TYPE	DATE	TYPE	DATE	TYPE	DATE	TYPE
[illegible]	BAS						
[illegible]	[illegible]						
[illegible]	[illegible]						

NOT REVIEWED:

NORTH

1 0 1 MILE
1000 0 1000 2000 3000 4000 5000 6000 7000 FEET
1 .5 0 1 KILOMETER

INDEX TO ADJOINING SHEETS

66	14	15
73	72	17
534		

TULSA
Metropolitan Map Series
8560
(40-143) Tulsa Co., OK
MAP SHEET
72

TULSA URBANIZED AREA

MICROFILMED FROM
BEST AVAILABLE COPY

UNITED STATES
DEPARTMENT OF COMMERCE

BUREAU OF THE CENSUS
Geography Division

206
A-ED 181

205
A-ED 180

Sapulpa Div.
(031)

South Tulsa Div.
(044)

GLENPOOL
29600
(0955)

South Tulsa Div.
(044)
77

ED 541

A-ED 177

A-ED 178

MOUNDS
49550 (1675)

SKULL CREEK

KENYON CREEK

NORTH DUCK CREEK

CREEK TULSA

1980 CENSUS MAP
BASE MAP COMPILED 1977

REVISIONS							
DATE	TYPE	DATE	TYPE	DATE	TYPE	DATE	TYPE
9 - 6	1980 TRACTS						
1978	BAS						
1 - 1	BLS41						

NOT REVIEWED:

NORTH

1 MILE
1000 0 1000 2000 3000 4000 5000 6000 7000 FEET
1 KILOMETER

INDEX TO ADJOINING SHEETS

65	66	14
74	73	72
534		

TULSA
Metropolitan Map Series
8560

(40-037) Creek Co., OK
(40-143) Tulsa Co., OK

MAP SHEET
73

MICROFILMED FROM
BEST AVAILABLE COPY

UNITED STATES
DEPARTMENT OF COMMERCE

BUREAU OF THE CENSUS
Geography Division

N-ED 476 A

Southeast Osage Div.
(036)

Osage Indian Reservation
56300
(343)

N-ED 477

102

103

Barnsdall Div.
(006)

N-ED 472

N-ED 476 V

SKIATOOK
67850
(2210)

ED 531

North Tulsa Div.
(029)

North Tulsa Div.
(029)

ED 530

55

SKIATOOK
67850
(2210)

North Tulsa Div.
(029)

ED 526A

54

COLLINSVILLE
16350 (0540)
Part

ED 529

OSAGE
TULSA

BIRD CREEK
TYNER CREEK
SKAFAH CREEK
CREEK
SKUNK CREEK

1980 CENSUS MAP
BASE MAP COMPILED 1978

REVISIONS							
DATE	TYPE	DATE	TYPE	DATE	TYPE	DATE	TYPE

NOT REVIEWED

NORTH

1 MILE
1000 0 1000 2000 3000 4000 FEET
1 .5 0 1 KILOMETER

INDEX TO ADJOINING SHEETS

87	88	
90	89	524 SW
39	40	

TULSA
Metropolitan Map Series
8560

(40-113) Osage Co. OK
(40-143) Tulsa Co. OK

MAP SHEET
89

MICROFILMED FROM
BEST AVAILABLE COPY

UNITED STATES
DEPARTMENT OF COMMERCE

BUREAU OF THE CENSUS
Geography Division



1980 CENSUS MAP
BASE MAP COMPILED 1978

DATE	TYPE	DATE	TYPE	DATE	TYPE	DATE	TYPE
1978	BAS						
	TRACTS						
1 1 80	BAS						

NOT REVIEWED:

NORTH

1 MILE · 1000 FEET · 1 KILOMETER

INDEX TO ADJOINING SHEETS

15	16	70
17	91	

TULSA

Metropolitan Map Series
8560

(40-101) Muskogee Co., OK
(40-111) Okmulgee Co., OK
(40-143) Tulsa Co., OK
(40-145) Wagoner Co., OK

MAP SHEET
91

TULSA URBANIZED AREA

MICROFILMED FROM
BEST AVAILABLE COPY

UNITED STATES
DEPARTMENT OF COMMERCE

BUREAU OF THE CENSUS
Geography Division

COLLINSVILLE
16350 (0540)
PART

North Tulsa Div.
(029)

ED 525

ED 526A

North Tulsa Div.
(029)

54

COLLINSVILLE
16350 (0540)
PART

COLLINSVILLE
16350 (0540)
PART

COLLINSVILLE
16350 (0540)
PART

Catoosa Div.
(006)
Part

504 PART ED 1572A

COLLINSVILLE
16350 (0540)
EAST PART

ED 1572A

TULSA CO

1980 CENSUS MAP
BASE MAP COMPILED 1978

REVISIONS							
DATE	TYPE	DATE	TYPE	DATE	TYPE	DATE	TYPE
9 78	ADD TRACTS						
4 79	ADD BAS						
	REL BAS						

NOT REVIEWED

NORTH

1 0 1 MILE
1000 0 1000 2000 3000 4000 5000 6000 7000 FEET
1 .5 1 KILOMETER

INDEX TO ADJOINING SHEETS

88		
89	524 SW	
40		41

TULSA
Metropolitan Map Series
8560

140 131 Rogers Co OK
140 143 Tulsa Co OK
140 147 Washington Co OK

MAP SHEET
524SW

MICROFILMED FROM
BEST AVAILABLE COPY

UNITED STATES
DEPARTMENT OF COMMERCE

BUREAU OF THE CENSUS
Geography Division

A- ED 188

Keystone Lake Div.
(026)

A- ED 189 U

207

208

A- ED 194

Drumright Div.
(016)

A-ED 193

DRUMRIGHT
21750
(0720)

A-ED 195A

Drumright Div.
(016)

1300.06

1980 CENSUS MAP
BASE MAP COMPILED 1971

REVISIONS

DATE	TYPE	DATE	TYPE	DATE	TYPE	DATE	TYPE

NOT REVIEWED

NORTH

1 MILE
1000 0 1000 2000 3000 4000 5000 6000 7000 FEET
1 .5 0 1 KILOMETER

INDEX TO ADJOINING SHEETS

	527	18 19 21 20
	NW	528
	531	533

TULSA
Metropolitan Map Series
8560

MAP SHEET
530NW

MICROFILMED FROM
BEST AVAILABLE COPY

UNITED STATES
DEPARTMENT OF COMMERCE

BUREAU OF THE CENSUS
Geography Division

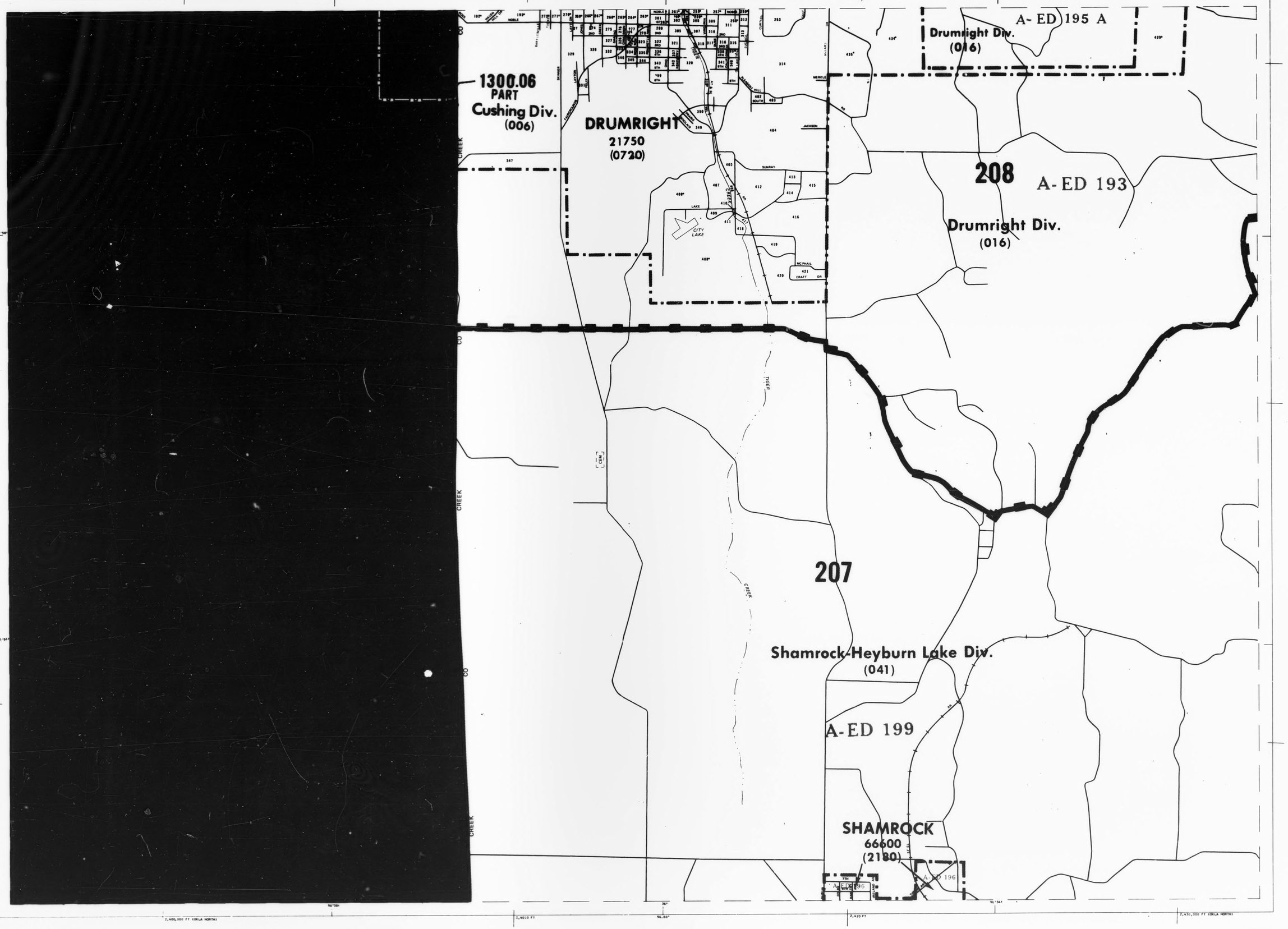

1980 CENSUS MAP
BASE MAP COMPILED 1971

REVISIONS							
DATE	TYPE	DATE	TYPE	DATE	TYPE	DATE	TYPE
[illegible]	[illegible]						
[illegible]	[illegible]						
[illegible]	[illegible]						

NOT REVIEWED

NORTH

1 ½ 0 1 MILE
1000 0 1000 2000 3000 4000 5000 6000 7000 FEET
1 .5 0 1 KILOMETER

INDEX TO ADJOINING SHEETS

	527	18 19 / 21 20
	SW	528
	531	533

TULSA
Metropolitan Map Series
8560

(40 037) Creek Co. OK
(40 081) Lincoln Co. OK
(40 119) Payne Co. OK

MAP SHEET
530SW

MICROFILMED FROM
BEST AVAILABLE COPY

UNITED STATES
DEPARTMENT OF COMMERCE

BUREAU OF THE CENSUS
Geography Division

Cleveland Div.
ED 29A (006)

ED 22
Part
WEST PORT
80250
(2637)
PART

ED 28
Cleveland Div.
(006)

Osage Reservation
56300
(343)

N-ED 454U

Hominy Div.
(016)
104

N- ED 451

N-ED 475

N-ED 473

N-ED 474

PRUE
60850
(1966)

Southeast Osage Div.
(036)

Southeast Osage Div.
(036)

102

N-ED 483

SAND SPRINGS
PART
65300
(2125)

KEYSTONE RESERVOIR

OSAGE
PAWNEE

WEST PORT
80250
(2637)
PART

ED 22
Part

ED 35B
EMPY
23910 (0788)

BAUGH
(0147)

ED 35C

ED 35D

ED 35E

LEANDER
41910
(1408)

MULE BARN
49860
(1692)

ED
35F

CUCHECE
18790
(0613)

ED 29A

Cleveland Div.
(006)

ED 35A

ED 36C

WES
80030
(2636)

SHA-TO-SHE
66740
(2189)

ED 36B

ED 36D

TIMBERLANE
73790
(2438)

LEROY
42610
(1428)

ED 36E

CEDAR RIDGE
12940
(0438)

ED 36F

ED 29B
RIGSBY
63310
(2053)

OAK
GROVE
53210
(1773)

ED 29E

ED 29F
RABORNVILLE
61590
(2003)

ED 29D

ED 29G

ED 36G

JUBY'S
38410
(1256)

WEST PORT
80250
(2637)
PART

Cleveland Div.
(006)

MANNFORD
46200
(1540)

KEYSTONE RESERVOIR

ED 30

WEST PORT
80250
(2637)
PART

ED 22
Part

KEYSTONE RESERVOIR

CALIDA
11010 (0357)

ED 29I

PETERMAN
RIDGE
58340
(1912)

ED 29H

SHADY GROVE
66540 (2174)

COUNTY SEEDED
CORNER LIMITS

ED 23

ED 36H

ED 36A

ED 23C

KEYSTONE RESERVOIR

Osage Indian Reservation
56300 (035)

WESTPORT
80250 (2637)
PART

102

SAND SPRINGS 65300 (2125)
PART
Southeast Osage Div. (036)

N-ED
509T

1980 CENSUS MAP
BASE MAP COMPILED 1977

REVISIONS							
DATE	TYPE	DATE	TYPE	DATE	TYPE	DATE	TYPE
1978	BAS						
1-1-79	1980 TRACTS						
1-1-80	BAS						

NOT REVIEWED:

NORTH

1 0 1 MILE
1000 0 1000 2000 3000 4000 5000 6000 7000 FEET
1 .5 0 1 KILOMETER

INDEX TO ADJOINING SHEETS

525	529SE	49
	532NE	50
18		19

TULSA
Metropolitan Map Series
8560
(40-113) Osage Co., OK
(40-117) Pawnee Co., OK
MAP SHEET
532NE

TULSA URBANIZED AREA

MICROFILMED FROM
BEST AVAILABLE COPY

UNITED STATES
DEPARTMENT OF COMMERCE

BUREAU OF THE CENSUS
Geography Division

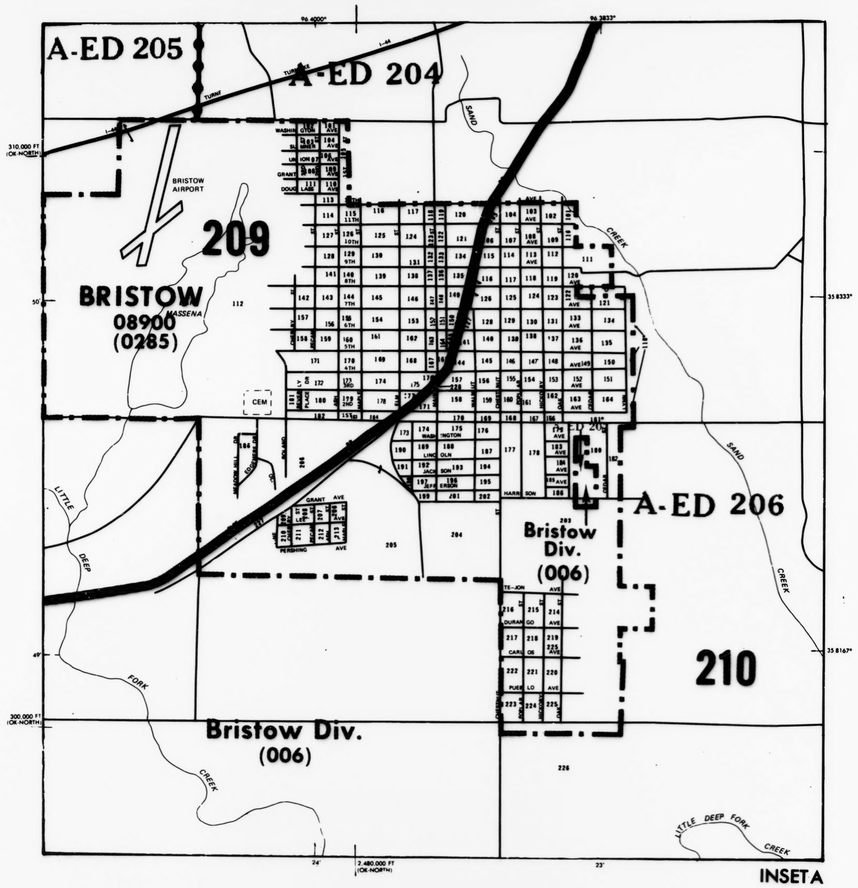

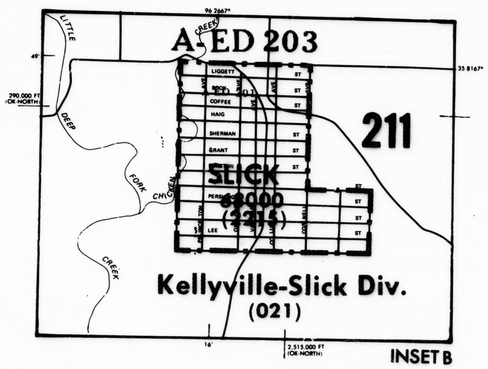

1980 CENSUS MAP
BASE MAP COMPILED 1971

REVISIONS							
DATE	TYPE	DATE	TYPE	DATE	TYPE	DATE	TYPE

NOT REVIEWED

NORTH

1 MILE
7000 FEET
1 KILOMETER

INDEX TO ADJOINING SHEETS

530	528	65	66
		74	73
531	AB	534	
537	536		

TULSA
Metropolitan Map Series
8560
(40 037) [illegible]
MAP SHEET
533AB

MICROFILMED FROM
BEST AVAILABLE COPY

BARTLESVILLE AND VICINITY

WASHINGTON COUNTY

OKLAHOMA

1980 CENSUS MAP

REPRODUCED FROM BEST AVAILABLE COPY

BARTLESVILLE
04450
(0145)

A-ED64A

A-ED63

A-ED62

Bartlesville Div.
(006)
Part

1 PART

2 PART

3

4

5

6 PART

7 PART

8

9 PART

12 PART

12 PART

ROBINWOOD PARK

REVISIONS

DATE	TYPE	DATE	TYPE

SEE SEPARATE LEGEND FOR CENSUS BOUNDARY SYMBOLS, TYPE STYLES, AND GEOGRAPHIC AREAS

TYPE State/County codes
40 - 147

1980 Census District Office Number
3111

1980 Census Map Inventory Number
1990 - 81